



PLANT YNG NGHYMURU  
CHILDREN IN WALES

# Welsh Index of Multiple Deprivation webinar

6 January 2022  
10am – 11am

Format:  
40 mins presentation, followed by audience questions

Chair: Karen McFarlane, Children in Wales  
Presenters: Nia Jones & Samantha Collins, Welsh Government

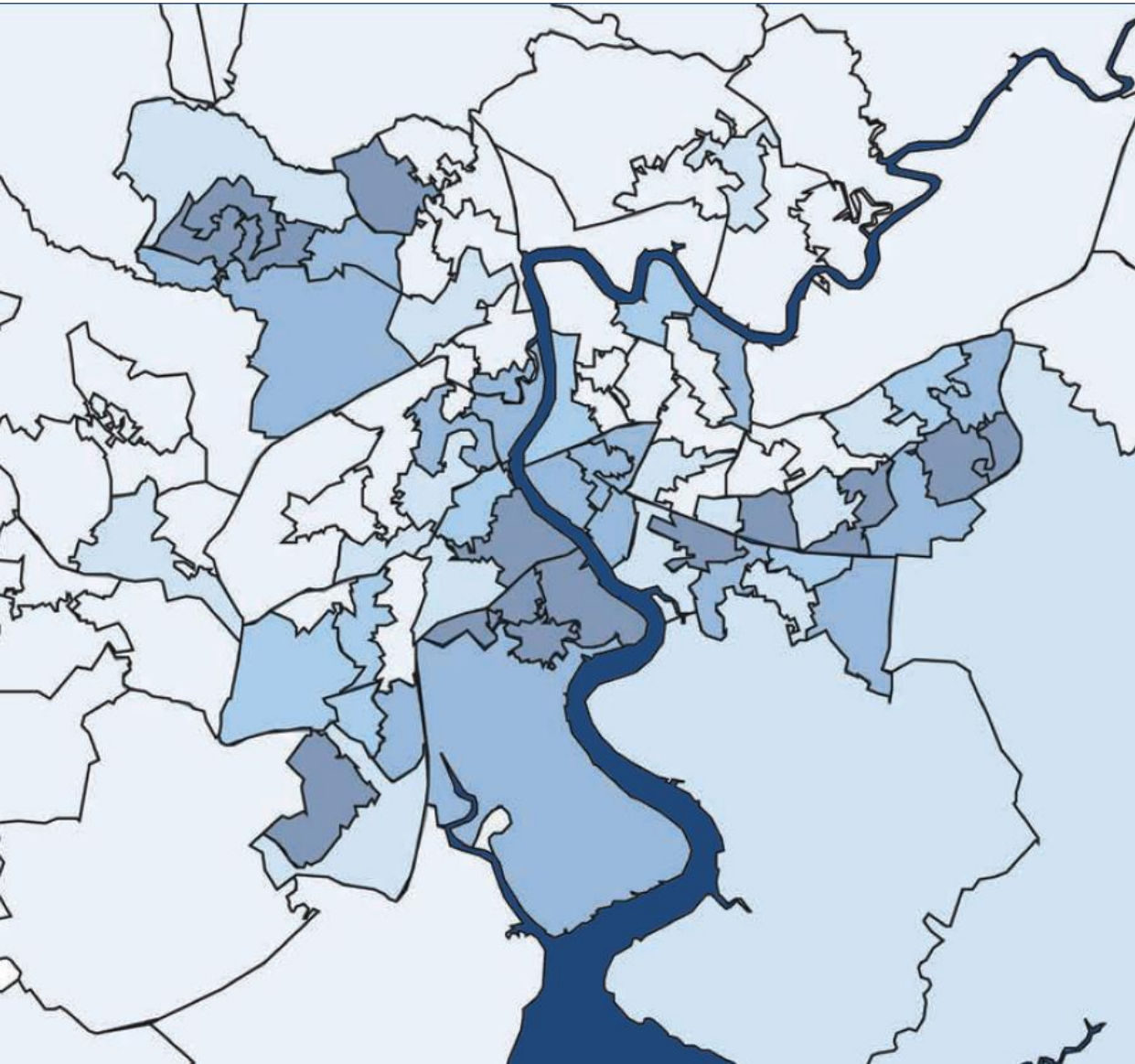




ystadegau  
ar gyfer cymru  
statistics  
for wales



Llywodraeth Cymru  
Welsh Government



# MALIC 2019

**Mynegai  
Amddifadedd  
Lluosog Cymru**

# WIMD 2019

**Welsh Index of  
Multiple  
Deprivation**

# Braslun

# Outline

1. Cefndir i MALIC
2. Defnyddiau
3. MALIC 2019
4. Adnoddau
5. Cynlluniau nesaf

1. WIMD background
2. Uses
3. WIMD 2019
4. Resources
5. Future plans



ystadegau  
ar gyfer cymru  
statistics  
for wales



Llywodraeth Cymru  
Welsh Government

# 1. Cefndir i MALIC

## WIMD background

## Beth yw MALIC?

- dyluniwyd i nodi'r ardaloedd bach mwyaf difreintiedig yng Nghymru
- yn gosod ardaloedd yn nhrefn eu lefelau o amddifadedd cymharol, ar draws 8 math o amddifadedd i lunio mynegai cyffredinol
- defnyddir i lywio'r gwaith o lunio polisïau, dyrannu adnoddau, a gwasanaethau ar gyfer ardaloedd lleol

## What is WIMD?

- designed to identify the small areas of Wales that are the most deprived
- ranks areas according to their relative deprivation levels, across eight types of deprivation to produce an overall index
- used to inform policymaking, allocation of resources, and services for local areas

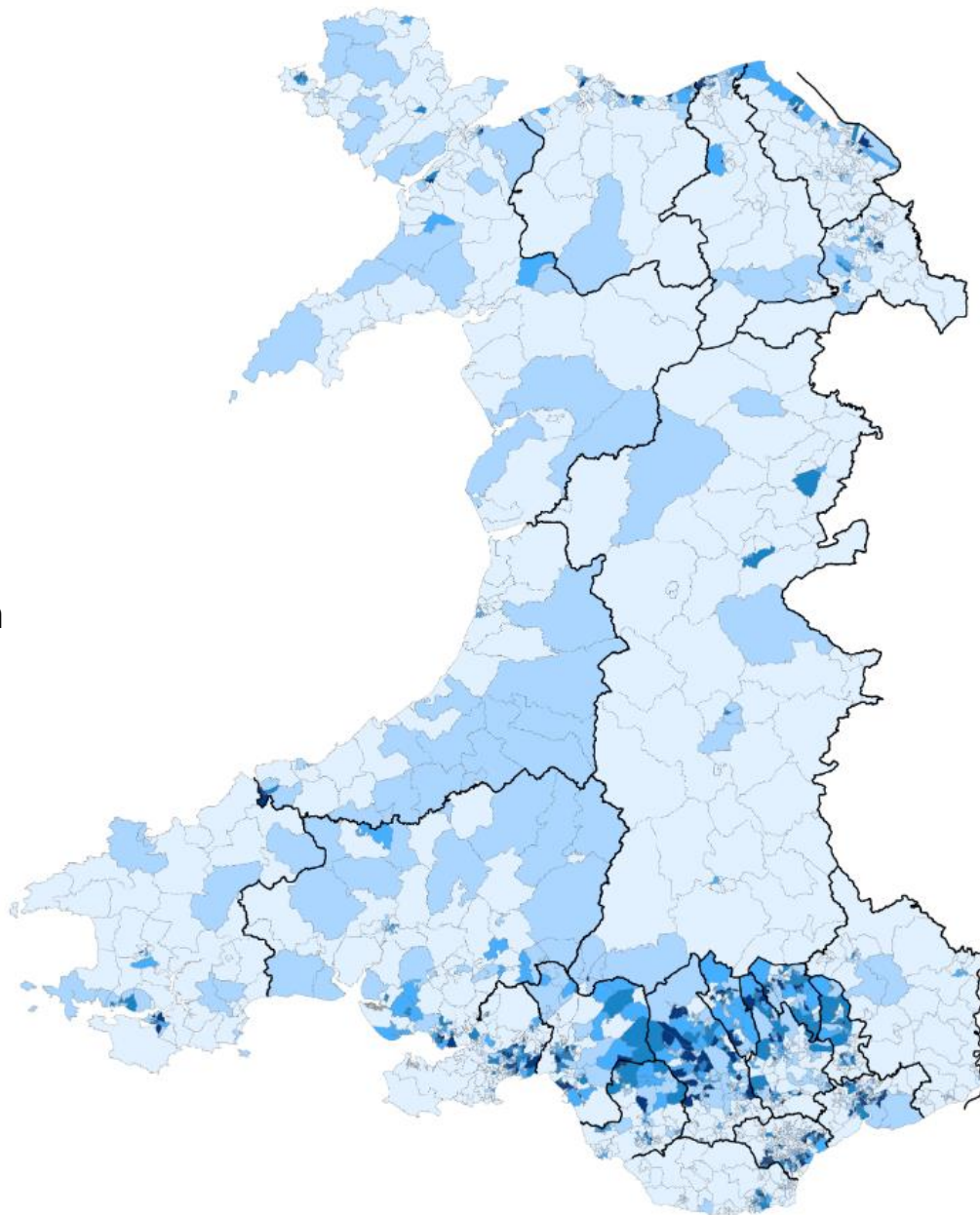
# Ardaloedd bach

3.1 miliwn  
o bobl yng  
Nghymru

1,909  
o ardaloedd  
bach

Ardaloedd Cynnyrch  
Ehangach Haen Is  
(ACEHlau)

Ceir rhwng  
1,000 a  
3,000 o  
bobl  
ym mhob ardal  
fach



# Small areas

3.1 million  
people  
in Wales

1,909  
small  
areas

Lower-layer  
Super Output  
Areas (LSOAs)

Between  
1,000 and  
3,000  
people  
in each small  
area

# Mae MALIC yn gymharol

- Mae'n gosod ardaloedd yn eu trefn o'r **mwyaf i'r lleiaf** difreintiedig
- Gallwn wybod pa ardaloedd sy'n **fwy (neu'n llai)** difreintiedig na rhai eraill, ond **nid faint yn fwy neu'n llai**

# Relative deprivation

- WIMD orders areas from the **most to least** deprived
- We can know which areas are **more (or less)** deprived than others, but **not by how much**

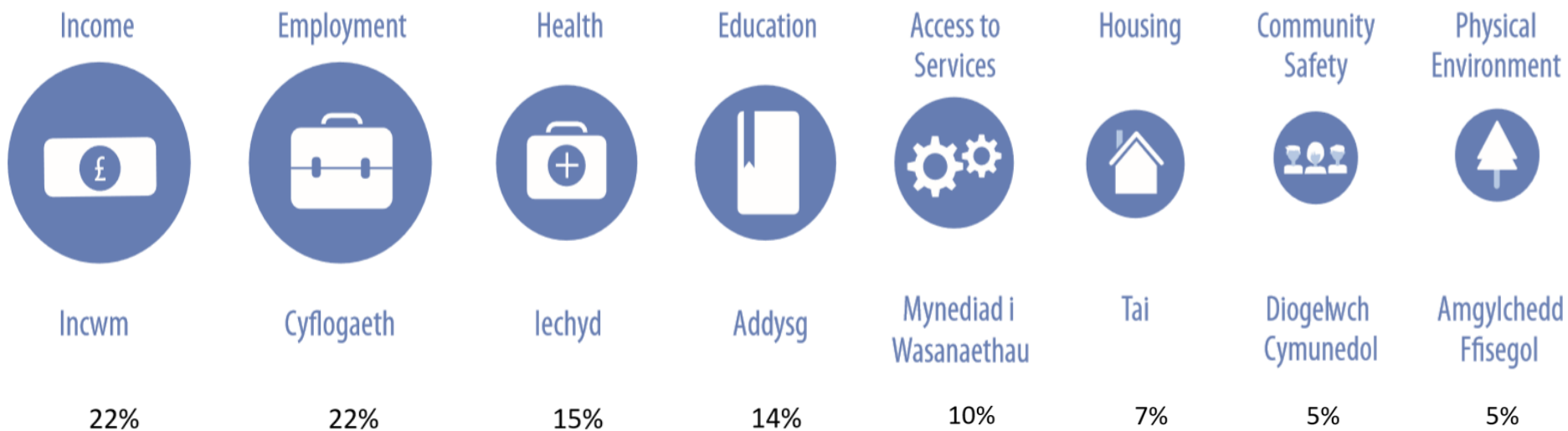


# Meysydd lluosog

*Amddifadedd yw'r diffyg mynediad i gyfleoedd ac adnoddau y gallem eu disgwyl yn ein cymdeithas*

# Multiple domains

*Deprivation is the lack of access to opportunities and resources which we might expect in our society*





# Mynegai Cyffredinol

# Overall Index

## Dangoysddion (47)

Dangosyddion yn cael eu cyfuno mewn swm wedi'i bwysoli, yn ôl maes

Wedi'u graddio i roi safleoedd meysydd



## Meysydd (8)

Safleoedd meysydd wedi'u trawsffurfio i roi sgoriau meysydd

Yn cael eu cyfuno mewn swm wedi'i bwysoli i roi sgoriau'r Mynegai



## Mynegai Cyffredinol

Sgoriau'r Mynegai yn cael eu graddio i roi safleoedd MALIC 2019

## Indicators (47)

Indicators combined in weighted sum, by domain

Ranked to give domain ranks



## Domains (8)

Domain ranks transformed to give domain scores

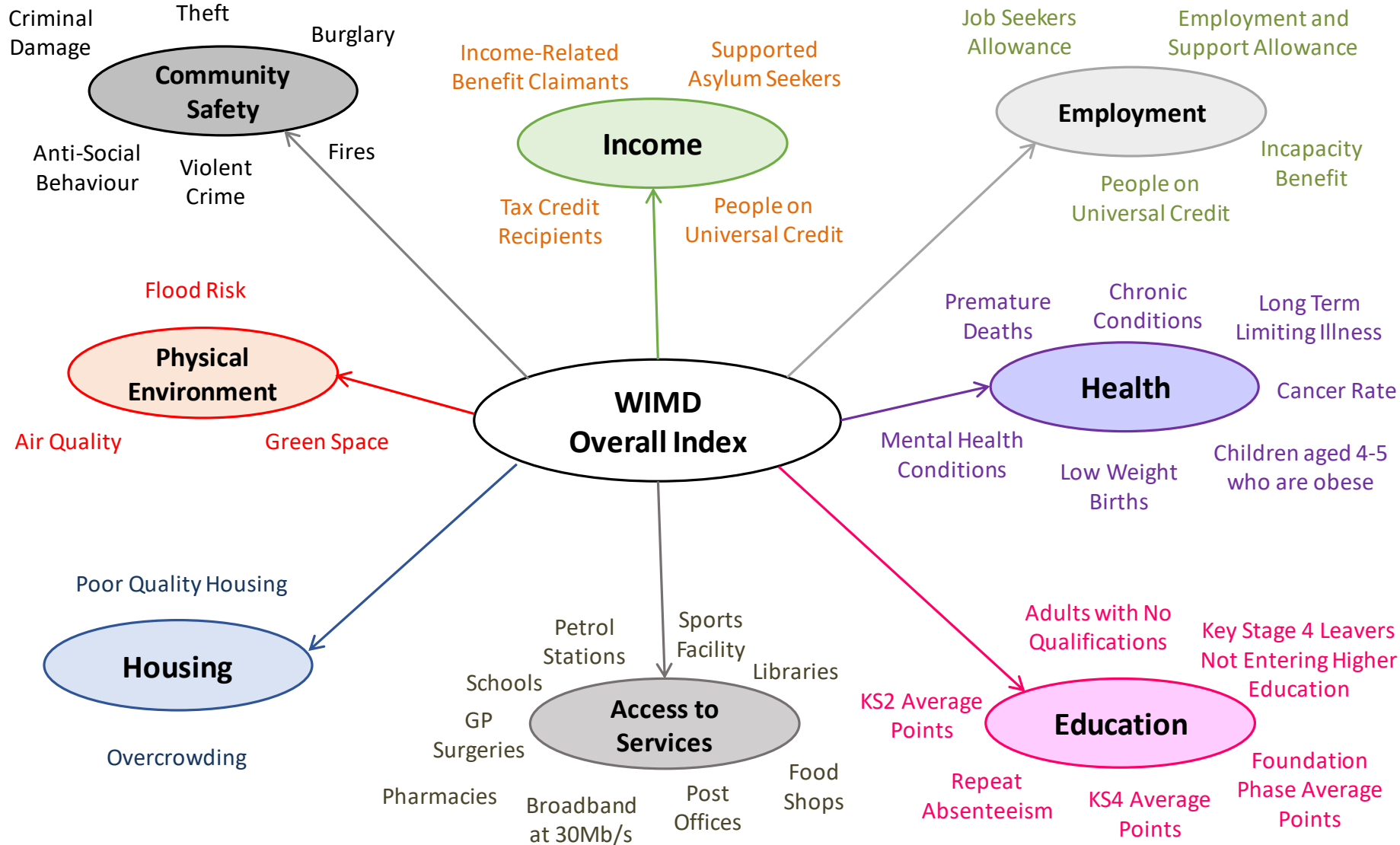
Combined in weighted sum to give Index scores



## Overall Index

Index scores are ranked to give WIMD 2019 ranks

# Indicators – an overview



# Dangosyddion sy'n gysylltiedig â phlant

Canran y bobl sy'n byw mewn amddifadedd incwm (ar gael yn ôl grŵp oedran)

- Mae plant yn cael eu cyfrif fel rhai sy'n byw mewn amddifadedd incwm os ydyn nhw'n blentyn dibynnol oedolyn sy'n hawlio budd-dal sy'n gysylltiedig ag incwm neu'n geisiwr lloches â chymorth
- Cyhoeddir data ar gyfer bandiau oedran 5 oed, cyfraddau a chyfrifon



# Child-related indicators

Percentage of people living in income deprivation (available by age group)

- Children are counted as living in income deprivation if they are the dependent child of an adult who is claiming an income related benefit or is a supported asylum seeker
- Data are published for 5 year age bands, both rates and counts

# Dangosyddion sy'n gysylltiedig â phlant

- Sgôr Pwyntiau  
Cyfartalog y Cyfnod  
Sylfaen
- Sgôr Pwyntiau  
Cyfartalog Cyfnod  
Allweddol 2
- Sgôr Pwyntiau  
Cyfartalog mewn  
Pynciau Craidd Cyfnod  
Allweddol 4
- Absenoldeb Mynych

Education



Addysg

# Child-related indicators

- Foundation Phase  
average point score
- Key stage 2 average  
point score
- Key stage 4 average  
point score
- Repeat absenteeism

# Dangosyddion sy'n gysylltiedig â phlant

Health



lechyd

- Pwysau geni isel (genedigaethau sengl byw o dan 2.5 kg)
- Plant rhwng 4 a 5 oed sy'n ordew
- Salwch cyfyngus hirdymor (wedi'i ddadansoddi yn ôl oedran, fel y mae mesur gorlenwi ystafelloedd gwely'r Cyfrifiad)

# Child-related indicators

- Low birth weight (live single births less than 2.5kg)
- Children aged 4-5 who are obese
- Limiting long-term illness (broken down by age, as is the Census bedroom overcrowding measure)

# Dangosyddion newydd 2019

- Cyflyrau cronig ac iechyd meddwl a gofnodwyd gan feddygon teulu
- Ansawdd Tai Gwael *enghreifftiol* - y tebygoliaeth bod tai mewn cyflwr gwael neu'n cynnwys peryglon difrifol
- Agosrwydd at fan gwyrdd naturiol hygyrch
- Eiddo lle nad oes band eang â chyflymder o o leiaf 30 Mbit/s ar gael

# New indicators 2019

- GP-recorded chronic and mental health conditions
- *Modelled* poor housing quality - likelihood of housing being in disrepair or containing serious hazards
- Proximity to accessible natural green space
- Premises without broadband speed of at least 30 Mbit/s available

## 2. Defnyddiau Uses

# Sut i ddefnyddio MALIC



## Gellir defnyddio MALIC ar gyfer

- Adnabod yr ardaloedd bach **mwyaf difreintiedig**
- Cymharu amddifadedd **cymharol**
- Edrych ar yr 8 maes (**math**) o amddifadedd
- Cymharu cyfran yr ardaloedd bach mewn **ardal fwy** sy'n ddifreintiedig iawn
- Defnyddio **data dangosyddion** i gymharu newid dros amser

# WIMD: Do's and Don'ts

## Do's – WIMD can be used for

- Identifying the **most deprived** small areas
- Comparing **relative** deprivation
- Exploring the 8 **types** of deprivation
- Comparing the proportion of small areas within a **larger area** that are very deprived
- Using **indicator data** to compare change over time



# Sut i ddefnyddio MALIC

**Ni** ellir defnyddio  
MALIC ar gyfer



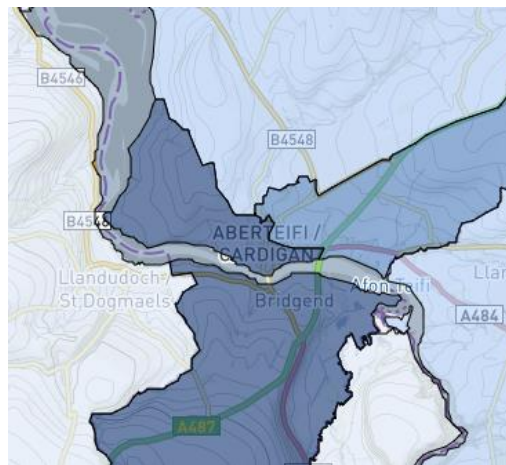
- Mesur **pa mor ddifreintiedig** yw ardal fach
- Dweud **faint yn fwy** difreintiedig yw un ardal o'i chymharu ag ardal arall
- Defnyddio safleoedd i awgrymu **newid absoliwt** dros amser
- Pennu **pobl ddifreintiedig**
- Cymharu â **gwledydd eraill yn y DU**
- Mesur **digonedd**

# WIMD: Do's and Don'ts

**Don'ts** – WIMD can't be used for

- Quantifying how deprived a small area is, or **how much more** than another
- Using ranks to infer **absolute change** over time
- Identifying **deprived people**
- Comparing with **other UK countries**
- Measuring **affluence**

# Llywio prosiectau lleol



# Supporting local projects

- Targeddu polisiau, a lleoli gwasanaethau
- Adeiladu proffiliau ardal
- Ceisiadau am gyllid a grantiau
- Asesiadau anghenion a llesiant lleol

- Targeting policies, and locating services or pilot areas
- Building area profiles
- Making and assessing funding bids and grant applications
- Evidencing local wellbeing and needs assessments

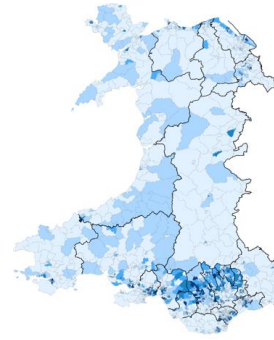
# Enghreifftiau o ddefnydd

- **Y Weinyddiaeth Amddiffyn** - i nodi lleoliadau agored i niwed yn ystod y pandemig COVID-19
- **Cymdeithas Hostelau Ieuencid** - i sefydlu cronfa fwrsariaeth ar gyfer teithiau ysgol
- **Dŵr Cymru** - i dargedu ymyriadau i newid pibellau plwm
- **"Tiny Happy People" y BBC** – dewis cymuned ar gyfer yr ymgyrch
- **Cyfeillion y Ddaear** - mapio mynediad i fannau gwyrdd ac amddifadedd

# Examples of use

- **Ministry of Defence** – to identify vulnerable locations during COVID-19 pandemic
- **Youth Hostel Association** – to target a bursary fund for school trips
- **Welsh Water** – to target lead pipe replacement interventions
- **BBC's "Tiny Happy People"** – informed location of campaign
- **Friends of the Earth** - mapped access to green space and deprivation

# Darparu mewnwelediadau cenedlaethol



# Supporting national insights

- Mesur effaith amddifadedd ar ganlyniadau
- Cysylltu dangosyddion amddifadedd ardal â data arolygu
- Modelu gofynion posibl
- Llywio cynlluniau i ehangu mynediad
- Cynllunio arolygon sampl neu astudiaethau erail

- Measuring the effect of deprivation on outcomes
- Linking indicators of area deprivation to survey data
- Modelling demands e.g. on emergency services
- Informing and monitoring widening access schemes
- Designing sample surveys or other studies

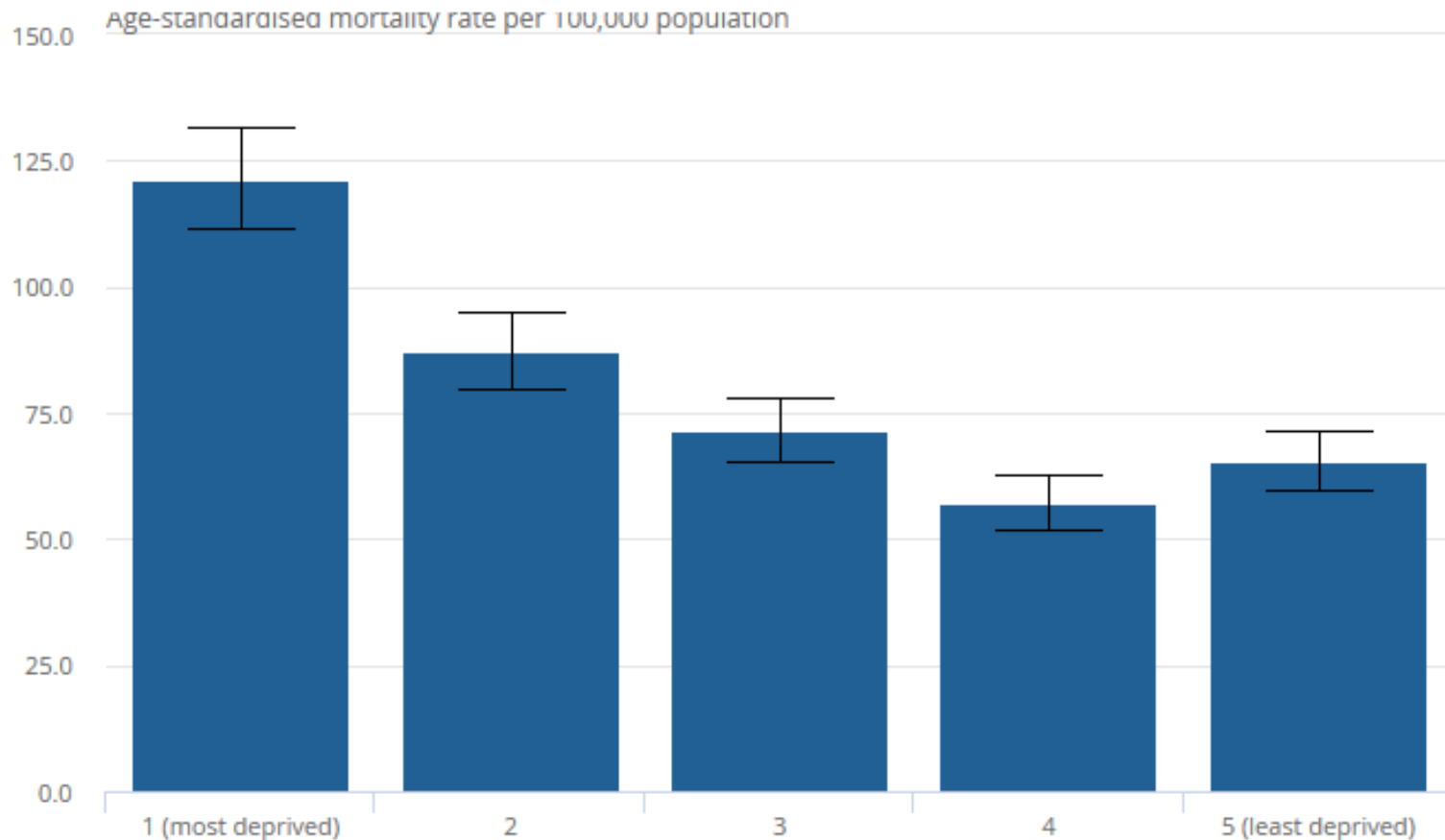
Gweler ein blog ar [sut mae MALIC yn ein helpu i dynnu sylw at anghydraddoldeb](#)

See our blog on [how WIMD helps us highlight inequality](#)

# Dadansoddiad SYG o gyfradd marwolaethau COVID-19 gan cwintel MALIC

# ONS analysis of COVID-19 mortality rate by WIMD quintile

**Age-standardised mortality rates, all deaths and deaths involving the coronavirus (COVID-19), Index of Multiple Deprivation, Wales, deaths occurring between 1 March and 31 July 2020**



## Pa grwpiau sydd wedi'u gor-gynrychioli mewn ardaloedd difreintiedig?

Dyma rai o nodweddion pobl sy'n **byw yn y 10% o ardaloedd mwyaf difreintiedig**:

- Mae 1 o bob 2 yn sengl, o'i gymharu ag 1 o bob 3 ledled Cymru
- Mae 1 o bob 3 yn bobl anabl, o'i gymharu ag 1 o bob 4 ledled Cymru
- Mae 1 o bob 10 yn dod o grwpiau Pobl Dduon, Asiaidd neu Leiafrifoedd Ethnig, o'i gymharu ag 1 o bob 20 ledled Cymru
- Mae 22% o dan 16 oed o'i gymharu â 18% ledled Cymru

[Dadansoddiad](#) o Nodweddion Gwarchoddedig yn ôl amddifadedd ardal

## Which groups are over-represented in deprived areas?

Some of the features of people **living in the 10% most deprived areas** are:

- 1 in 2 are single, compared to 1 in 3 across Wales
- 1 in 3 are disabled people, compared to 1 in 4 across Wales
- 1 in 10 are from Black, Asian, or Minority Ethnic groups, compared to 1 in 20 across Wales
- 22% are under 16 compared to 18% across Wales

[Analysis](#) of Protected Characteristics by area deprivation

# Pwyntiau defnyddiol i'w cofio



# Useful points to remember

- Data ar gael ar gyfer ystod o bynciau
  - Dadansoddiad rheng ar gael ar gyfer ystod o ddaearyddiaeth
  - Data dangosyddion ar gael ar draws daearyddiaethau – data newydd yn 2019
  - Rhywfaint o ddata dangosyddion wedi'i rannu yn ôl oedran
  - Mae cyfrifiadau amddifadedd Incwm a Chyflogaeth yn rhoi dealltwriaeth ychwanegol
  - **Data o 2019 neu'n gynharach**
- Data available for a range of topics
  - Rank analysis available for a range of geographies
  - Indicator data available across geographies – new data in 2019
  - Some indicator data split by age
  - Income and Employment deprivation counts provide additional insight
  - **Data are from 2019 or earlier**

# 3. MALIC 2019

## WIMD 2019

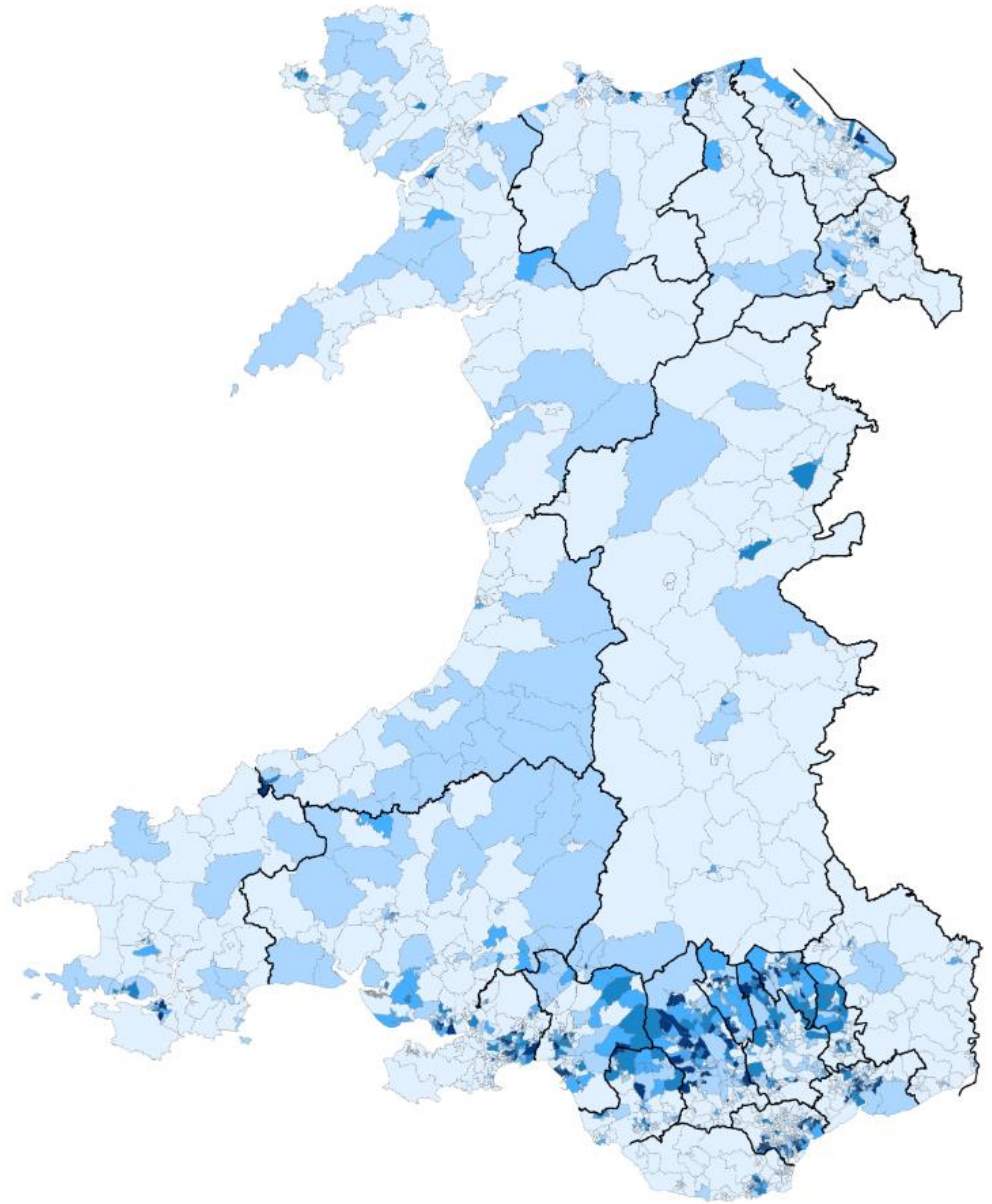


## **Mynegai Cyffredinol**

Ym MALIC 2019, roedd pocedi o amddifadedd cymharol uchel yn ninasoedd a chymoedd y de, ac mewn rhai trefi ar yr arfordir ac ar y ffin yn y gogledd

## **Overall Index**

In WIMD 2019, there were pockets of high relative deprivation in the South Wales cities and valleys, and in some North Wales coastal and border towns



# Ardaloedd mwyaf difreintiedig / Most deprived areas

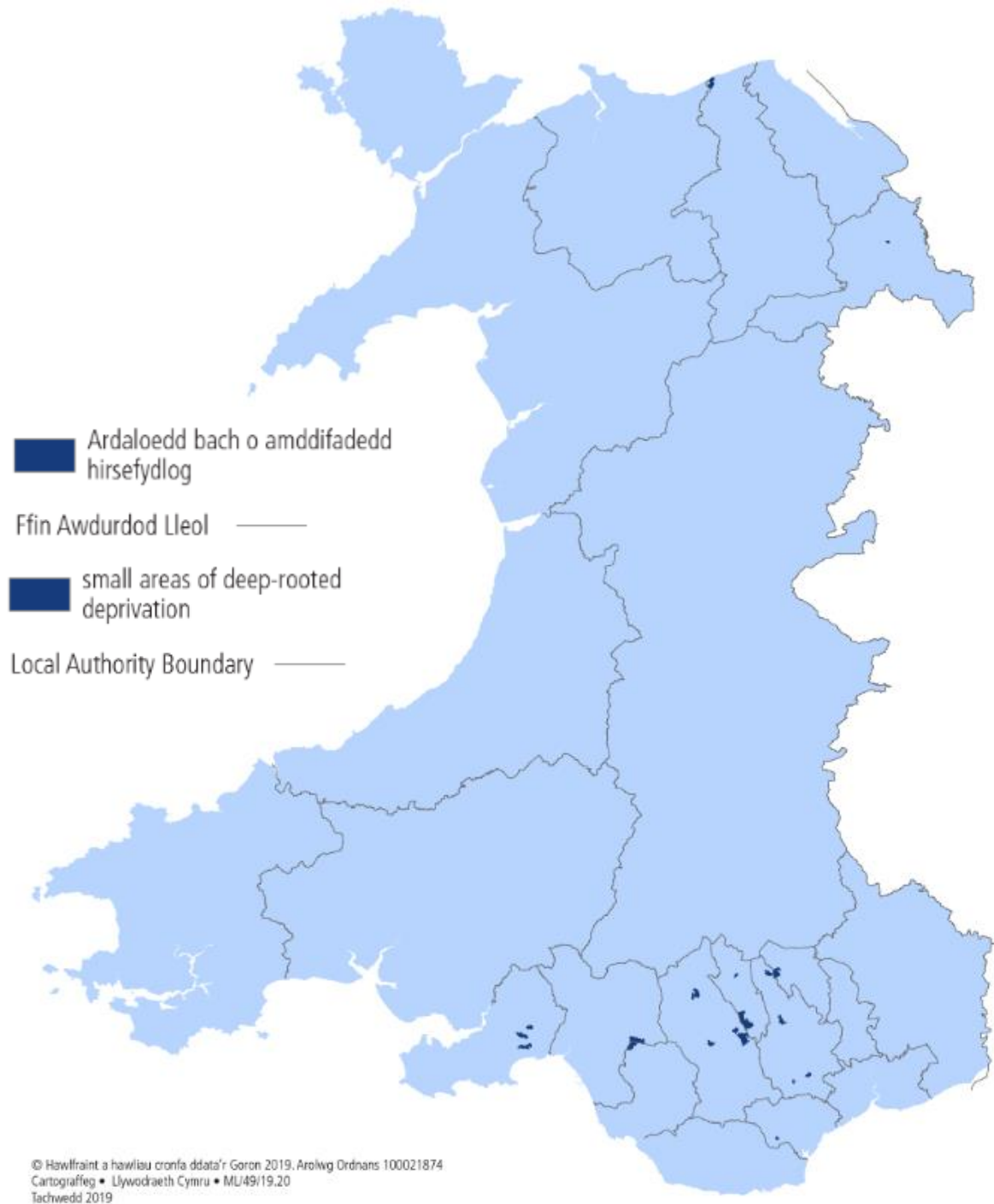
Awdurdod Lleol	Enw ACEHI	Safle / Rank 2014	Safle /Rank 2019	LSOA name	Local authority
Sir Ddinbych	Rhyl Gorllewin 2	2	1	Rhyl West 2	Denbighshire
Sir Ddinbych	Rhyl Gorllewin 1	11	2	Rhyl West 1	Denbighshire
Caerffili	Sant Iago 3	1	3	St. James 3	Caerphilly
Rhondda Cynon Taf	Pendyrus 1	5	4	Tylorstown 1	Rhondda Cynon Taf
Pen-y-bont ar Ogwr	Caerau (Pen-y-bont ar Ogwr) 1	6	5	Caerau (Bridgend) 1	Bridgend
Rhondda Cynon Taf	Penrhiw-ceiber 1	15	6	Penrhiwceiber 1	Rhondda Cynon Taf
Merthyr Tudful	Penydarren 1	14	7	Penydarren 1	Merthyr Tydfil
Caerffili	Twyn Carno 1	7	8	Twyn Carno 1	Caerphilly
Wrecsam	Queensway 1	3	9	Queensway 1	Wrexham
Casnewydd	Pilgwenlli 4	10	10	Pillgwenlly 4	Newport
Caerdydd	Y Sblot 6	4	12	Splott 6	Cardiff
Merthyr Tudful	Ynyswen 2	8	34	Merthyr Vale 2	Merthyr Tydfil
Rhondda Cynon Taf	Pen-y-waun 2	9	15	Pen-y-waun 2	Rhondda Cynon Taf

# Ardaloedd bach o amddifadedd hirsefydlog

Mae ardaloedd bach o amddifadedd 'hirsefydlog' yn ardaloedd sydd wedi aros ymhlith y 50 mwyaf difreintiedig ar gyfer y pum fersiwn ddiwethaf o MALIC

## Small areas of Deep-Rooted Deprivation

Analysis of deep-rooted deprivation looks at areas that have remained in the top 50 most deprived for all WIMD iterations in the past 15 years.



# Ardaloedd bach o amddifadedd hirsefydlog 2005 - 2019

## Small areas of deep-rooted deprivation 2005 - 2019

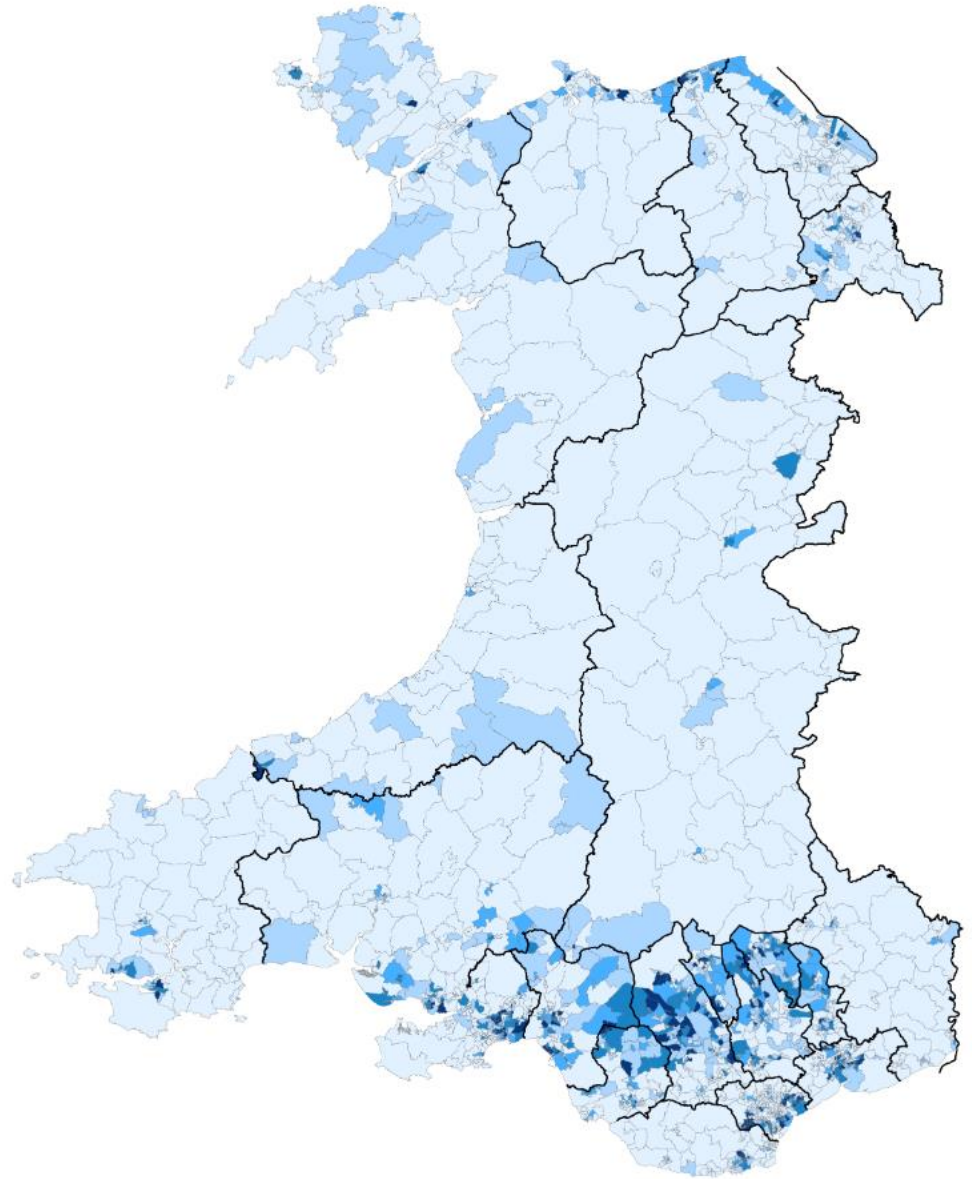
ACEHI	Awdurdod Lleol	Enw ACEHI	Safle / Rank		Local Authority
			2019	LSOA Name	
W01000240	Sir Ddinbych	Rhyl Gorllewin 2	1	Rhyl West 2	Denbighshire
W01000239	Sir Ddinbych	Rhyl Gorllewin 1	2	Rhyl West 1	Denbighshire
W01001421	Caerffili	Sant Iago 3	3	St. James 3	Caerphilly
W01001274	Rhondda Cynon Taf	Pendyrus 1	4	Tylorstown 1	Rhondda Cynon Taf
W01000991	Pen-y-bont ar Ogwr	Caerau (Pen-y-bont ar Ogwr) 1	5	Caerau (Bridgend) 1	Bridgend
W01001209	Rhondda Cynon Taf	Penrhiw-ceiber 1	6	Penrhiwceiber 1	Rhondda Cynon Taf
W01001308	Merthyr Tudful	Penydarren 1	7	Penydarren 1	Merthyr Tydfil
W01001428	Caerffili	Twyn Carno 1	8	Twyn Carno 1	Caerphilly
W01000413	Wrexham	Queensway 1	9	Queensway 1	Wrexham
W01001222	Rhondda Cynon Taf	Pen-y-waun 2	15	Pen-y-waun 2	Rhondda Cynon Taf
W01000863	Abertawe	Townhill 2	16	Townhill 2	Swansea
W01000862	Abertawe	Townhill 1	18	Townhill 1	Swansea
W01000237	Sir Ddinbych	Rhyl De Orllewin 2	19	Rhyl South West 2	Denbighshire
W01000832	Abertawe	Penderi 3	22	Penderry 3	Swansea
W01000742	Abertawe	Castell 1	23	Castle 1	Swansea
W01001739	Caerdydd	Trelái 3	24	Ely 3	Cardiff
W01001339	Caerffili	Bargod 4	29	Bargoed 4	Caerphilly
W01000830	Abertawe	Penderi 1	31	Penderry 1	Swansea
W01000864	Abertawe	Townhill 3	32	Townhill 3	Swansea
W01001144	Rhondda Cynon Taf	Abercynon 2	33	Abercynon 2	Rhondda Cynon Taf
W01001303	Merthyr Tudful	Ynyswen 2	34	Merthyr Vale 2	Merthyr Tydfil
W01001479	Blaenau Gwent	Tredegar Canol a Gorllewin 2	35	Tredegar Central and West 2	Blaenau Gwent
W01000817	Abertawe	Mynydd-bach 1	37	Mynyddbach 1	Swansea
W01000921	Castell-nedd Port Talbot	Cymer (Castell-nedd Port Talbot) 2	38	Cymmer (Neath Port Talbot) 2	Neath Port Talbot
W01001345	Caerffili	Bedwas Tretomos a Machen 6	43	Bedwas Trethomas and Machen 6	Caerphilly
W01000833	Abertawe	Penderi 4	48	Penderry 4	Swansea

## Maes Incwm

Roedd pocedi o  
amddifadedd incwm  
uchel yng nghymoedd a  
dinasoedd mawr y De,  
ac mewn rhai trefi  
arfordirol yn y Gogledd

## Income domain

There were pockets of  
high income deprivation  
in the South Wales  
valleys and large cities,  
and in some North Wales  
coastal towns



# Incwm

- Roedd gan bob awdurdod lleol ac eithrio Sir Fynwy o leiaf rai ardaloedd gyda **dros 30% o bobl mewn amddifadedd incwm**
- Mae 22% o'r bobl sy'n ddifreintiedig o ran incwm yn y 10% o ardaloedd bach mwyaf difreintiedig ar gyfer y maes incwm
- Mae ychydig dros hanner y rheini sy'n ddifreintiedig o ran incwm yn y 29% o ardaloedd mwyaf difreintiedig ar gyfer y maes incwm

# Income

- All local authorities except Monmouthshire had at least some areas with **over 30% of people in income deprivation**
- 22% of people who are income deprived are in the most deprived 10% of small areas for the income domain
- Just over half of people who are income deprived can be found in the most deprived 29% of areas for the income domain



ystadegau  
ar gyfer cymru  
statistics  
for wales

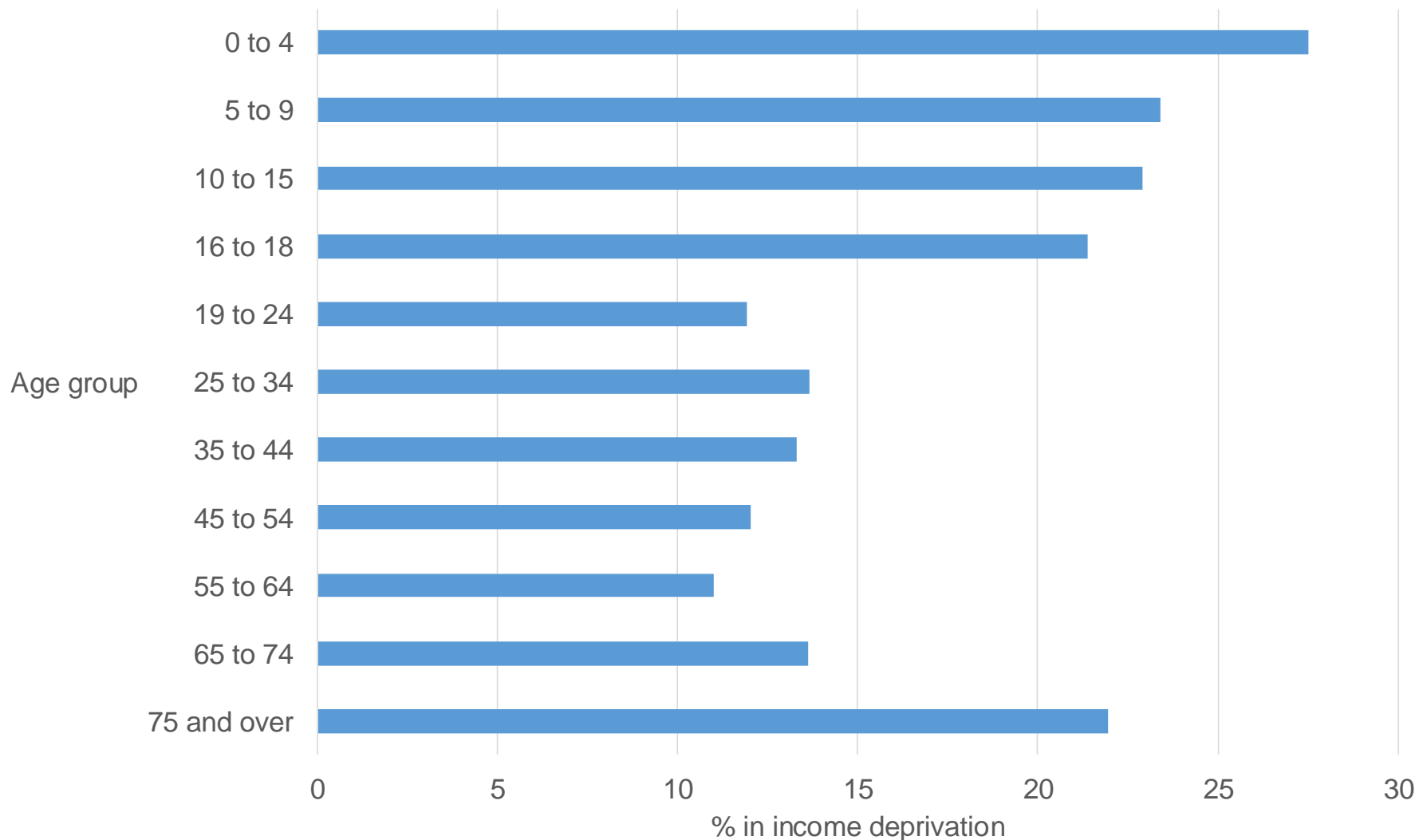


Llywodraeth Cymru  
Welsh Government

# Dadansoddiad amddifadedd sy'n ymwneud â phlant ifanc

## Deprivation analysis relating to young children

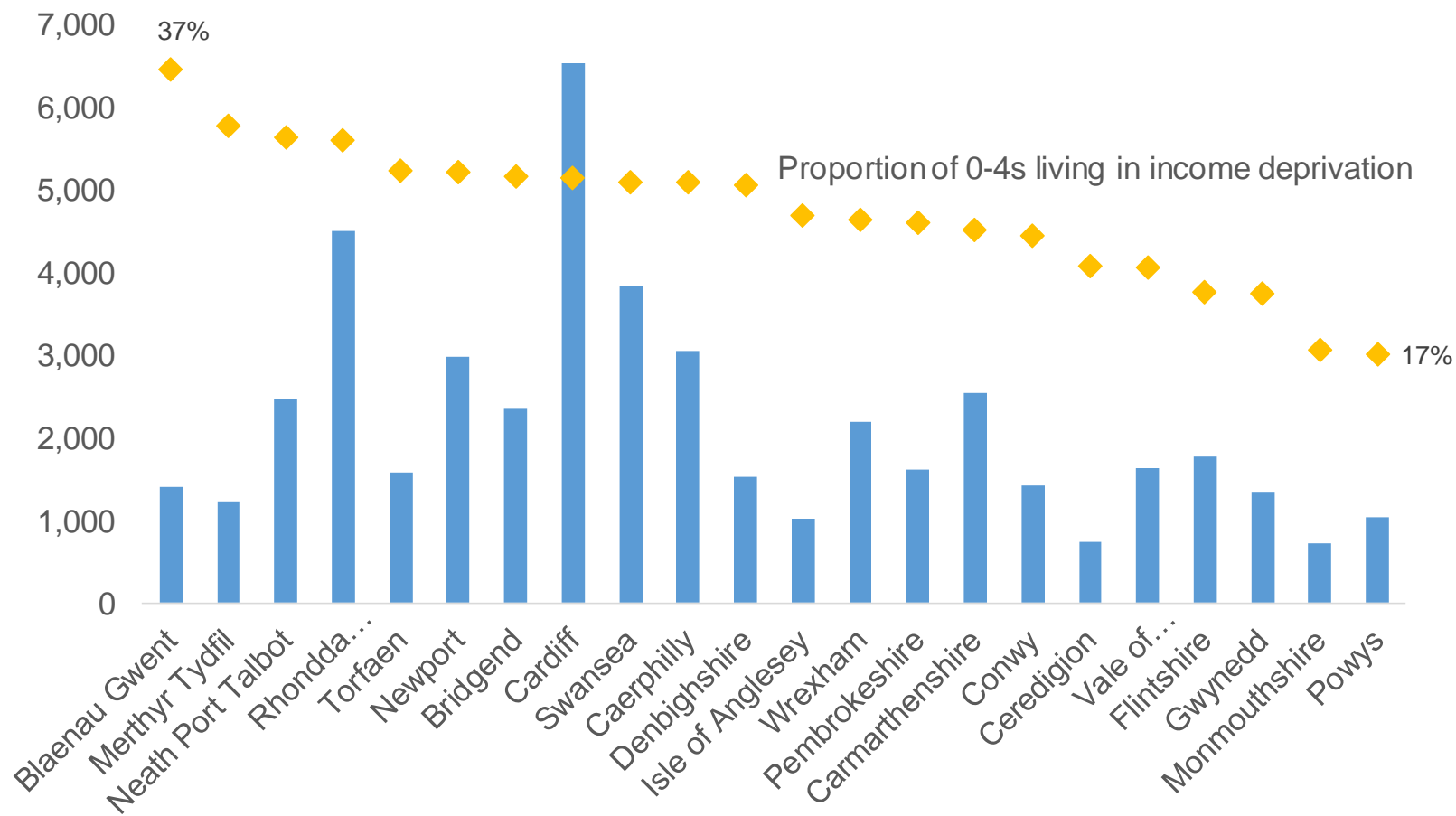
# Proportion of people in Wales living in income deprivation, by age group, 2016-17



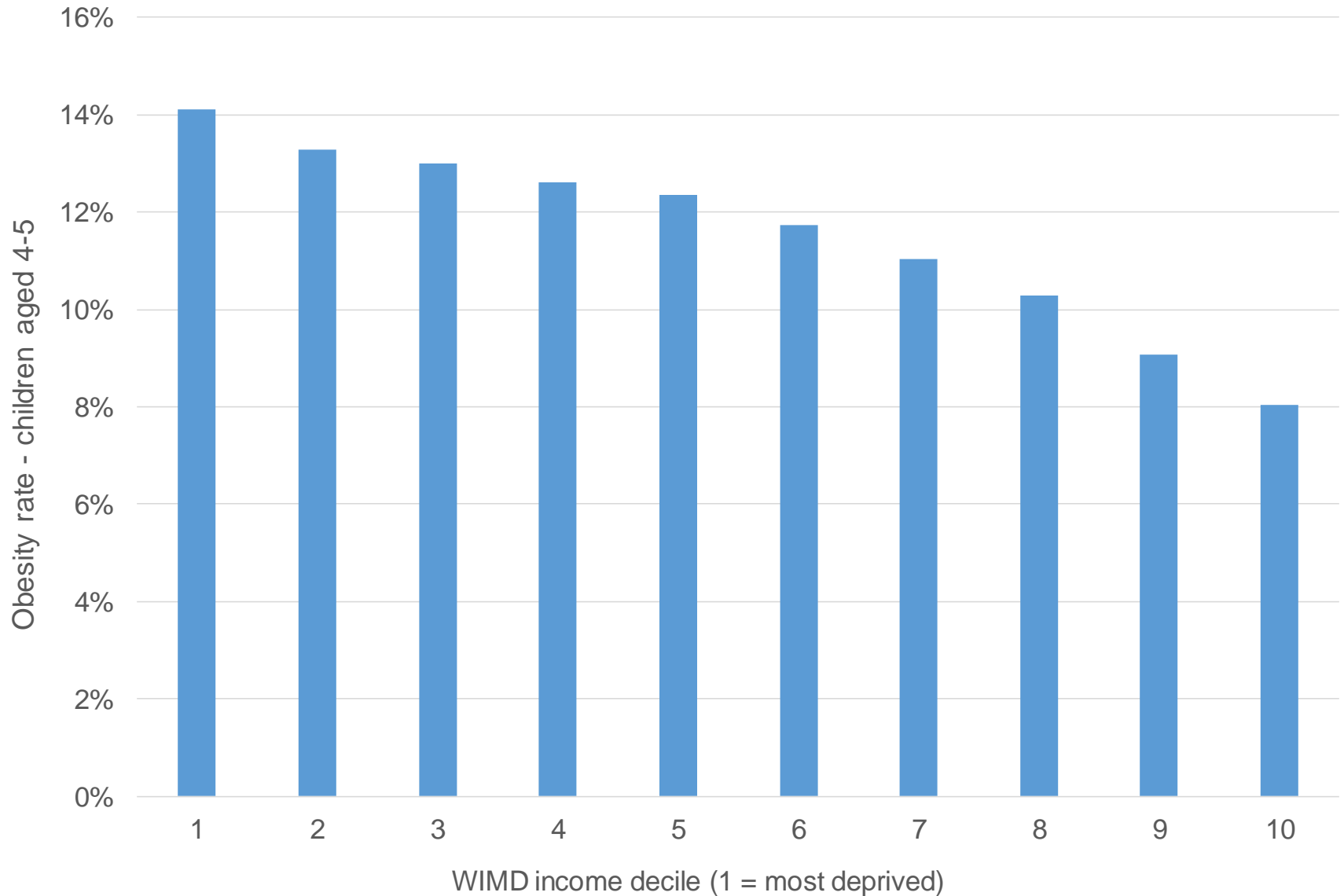


# Number and proportion of 0 to 4 year olds living in income deprivation, by local authority

Number of 0-4 year olds living in income deprivation



# Percentage of children aged 4 to 5 who are obese by WIMD income decile



# 4. Adnoddau Resources

**Welsh Index of Multiple Deprivation (WIMD) 2019**  
The official measure of relative deprivation for small areas in Wales

Home About WIMD Explore Geographies Domains

The next index will be published in autumn 2019. For more information please visit our consultation page.


See deprivation in your area  Search

**About WIMD**  
WIMD is the Welsh Government's official measure of relative deprivation for small areas in Wales. It is designed to identify those small areas where there are the highest concentrations of several different types of deprivation. Deprivation is the lack of access to opportunities and resources which we might expect in our society. This can be in terms of material goods or the ability of an individual to participate in the normal social life of the community.

An Index is a group of separate measurements which are combined into a single number. WIMD is currently made up of eight separate domains (or types) of deprivation (see right hand side). Each of the domains include several indicators of deprivation. WIMD ranks all small areas in Wales from 1 (most deprived) to 1,909 (least deprived). It does not provide a measure of the level of deprivation in an area.

Learn more about WIMD

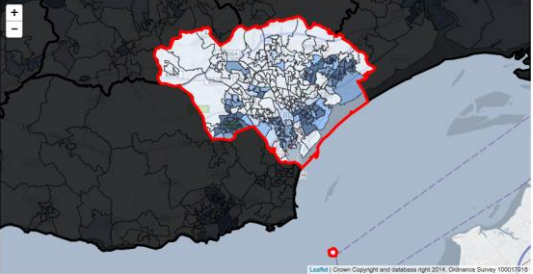
**Explore WIMD**



**Interactive maps & analysis**

<https://wimd.gov.wales>

Cardiff (W06000015)



The Cardiff Local Authority contains 214 LSOAs (11.2% of the 1909 total LSOAs in Wales)

Of the  -  % most deprived LSOAs in Wales within the Overall domain:

**38** are within the Cardiff Local Authority

Which accounts for **17.8%** of those in the Local Authority and **2.0%** of those in Wales

**WIMD 2019:  
What's  
available?**

**Data**  
[StatsWales](https://stats.wales.gov.uk)

Home > Statistics and research > Welsh Index of Multiple Deprivation

STATISTICS AND RESEARCH SERIES

**Welsh Index of Multiple Deprivation**

The Welsh Index of Multiple Deprivation (WIMD) is designed to identify the small areas of Wales that are the most deprived. First published: 26 November 2014. Last updated: 22 October 2019.

**Contents**

- Latest release
- Previous releases
- What is the difference between our WIMD indicator and index updates?
- Next index update
- Index guidance
- Indicator guidance
- Historical data

**RELATED**

**Statistics and research**

- Exploration of unemployment in small areas in Wales: data from 2011 Census

**OUTSIDE GOV.WALES**

- Welsh Index of Multiple Deprivation: archived data [The National Archives website](#)
- English indices of deprivation [GOV.UK website](#)

**Reports & Guidance**

<https://gov.wales/wimd>

StatsWales

Home Login Register Help

StatsWales > Community safety and social inclusion > Welsh Index of Multiple Deprivation

**Catalogue**

- Community safety and social inclusion
- Welsh Index of Multiple Deprivation
- Archive
- WIMD 2014
- WIMD indicator data
- WIMD indicator data by age
- WIMD Maps

**Welsh Index of Multiple Deprivation**

The Welsh Index of Multiple Deprivation (WIMD) is the official measure of small area deprivation in Wales. The full index is updated every 4 to 5 years. The most recent index was published in 2014 and the next one is planned for 2019.

In each full update all the small areas of Wales (as given by the Census geographies called Lower-layer Super Output Areas (LSOAs)) are ranked from most to least deprived.

There are numerous indicators that feed into WIMD. Some of these are updated annually (when possible), some periodically, some only for the overall WIMD update and some only when census data becomes available. You can access all the indicator data at various geography levels here on StatsWales.

You can find more information about WIMD on the webpages on the Welsh Government website (please see the links below):

If you have any questions you can email us: [stats.inclusion@gov.wales](mailto:stats.inclusion@gov.wales)

**Files**

- Geography lookups – match LSOA to different geography groups
- Geography lookups – match postcodes to different geography groups

**Links**

- The WIMD webpage on the Welsh Government website (external link)
- The WIMD 2014 interactive tool (external link)

<https://datamap.gov.wales/>

# WIMD 2019 Rank Analysis: Explore area profiles on the [Interactive Tool](#)

## Welsh Index of Multiple Deprivation (WIMD) 2019

The official measure of relative deprivation for small areas in Wales

[Home](#) [About WIMD](#) [Explore](#) [Geographies](#) [Domains](#)

WIMD / Geographies

## Geography List

The following are administrative boundaries that are contiguous with Lower Super Output Regions (LSOAs) upon which WIMD is based.

Lower Super Output Area

Local Authority

Local Health Board

Communities For Work Area

Constituency Area

Middle Layer Super Output Area

Built Up Area

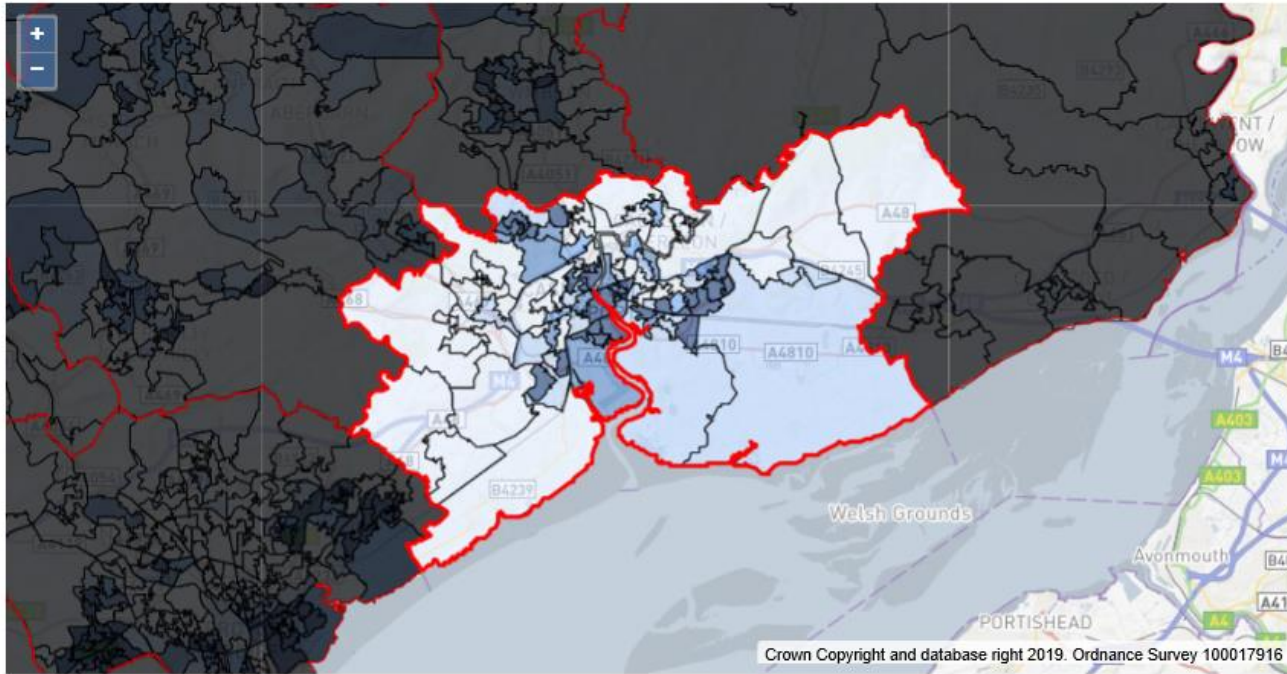
Economic Action Plan Area

City Region / Growth Deal Area

# Area Profiles

All of this data is available on [StatsWales](https://stats.wales.gov.uk/)

## Newport (W06000022)



The Newport Local Authority contains 95 LSOAs (5.0% of the 1909 total LSOAs in Wales)

Of the  -  % most deprived LSOAs in Wales within the

domain:

**23** are within the Newport Local Authority

Which accounts for **24.2%** of those in the Local Authority and **1.2%** of those in Wales

The percentages for decile groups may not sum to the total for broader groups, due to rounding.

<b>Name</b>	<b>Code</b>	<b>LA Rank (of 95)</b>	<b>Wales rank (of 1909) ↴</b>
Pillgwenlly 4	W01001662	1	10
Pillgwenlly 1	W01001659	2	21
Tredegar Park 2	W01001689	3	39
Bettws (Newport) 1	W01001617	4	47
Ringland 5	W01001667	5	69
Alway 2	W01001607	6	72
Bettws (Newport) 3	W01001619	7	77
Malpas 2	W01001652	8	79
Pillgwenlly 3	W01001661	9	88
Ringland 4	W01001666	10	102
Alway 4	W01001609	11	111
Victoria 4	W01001693	12	112
Shaftesbury 1	W01001681	13	119
Liswerry 5	W01001646	14	134
Stow Hill 3	W01001687	15	135
Ringland 2	W01001664	16	146
Victoria 2	W01001691	17	161
Gaer 5	W01001633	18	166
Bettws (Newport) 5	W01001621	19	169
Liswerry 2	W01001643	20	171
Victoria 3	W01001692	21	178
Ringland 6	W01001668	22	183
Allt-yr-yn 2	W01001601	23	187

# The picture for Newport...

## Domain rankings for LSOAs within the Newport Local Authority

### Domain ranking for Pillgwenlly 4

Show all domains

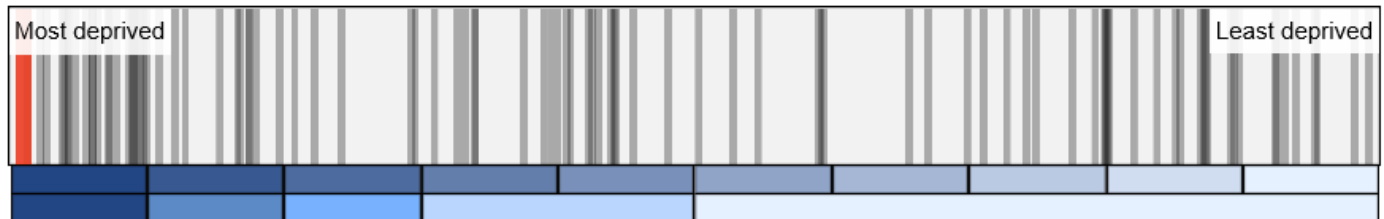
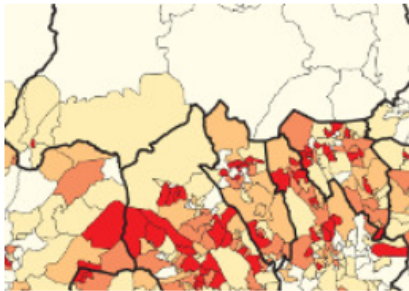


The 94 other LSOAs in the [Newport](#) Local Authority are also shown on the charts.

The width of the barcode represents the full deprivation distribution (rank 1-1,909). Each individual black line represents an LSOA within the Newport Local Authority. The red line represents the selected LSOA.

#### Overall

Ranked **10** out of 1909 LSOAs in Wales, which places it among the **10% most deprived**.



Ranked **1** out of 95 LSOAs in the [Newport](#) Local Authority.

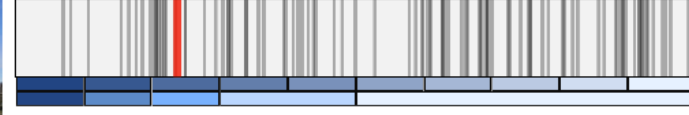


**Income**  
Ranked 14 out of 1909 LSOAs in Wales, which places it among the 10% most deprived.



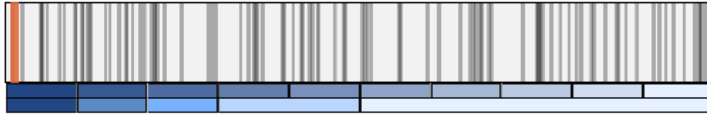
Ranked 1 out of 95 LSOAs in the Newport Local Authority.

**Access to Services**  
Ranked 445 out of 1909 LSOAs in Wales, which places it among the 20-30% most deprived.



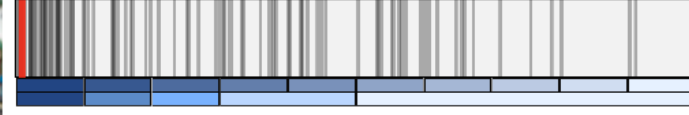
Ranked 17 out of 95 LSOAs in the Newport Local Authority.

**Employment**  
Ranked 14 out of 1909 LSOAs in Wales, which places it among the 10% most deprived.



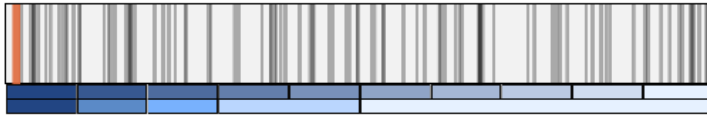
Ranked 1 out of 95 LSOAs in the Newport Local Authority.

**Community Safety**  
Ranked 9 out of 1909 LSOAs in Wales, which places it among the 10% most deprived.



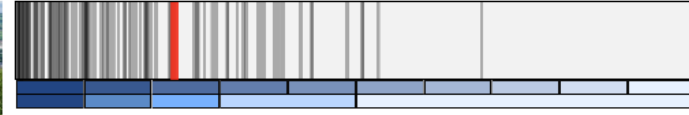
Ranked 3 out of 95 LSOAs in the Newport Local Authority.

**Health**  
Ranked 19 out of 1909 LSOAs in Wales, which places it among the 10% most deprived.



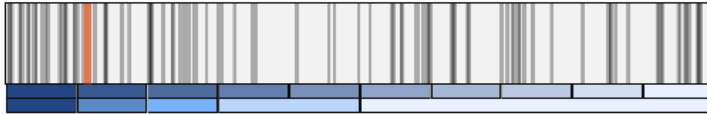
Ranked 1 out of 95 LSOAs in the Newport Local Authority.

**Physical Environment**  
Ranked 437 out of 1909 LSOAs in Wales, which places it among the 20-30% most deprived.



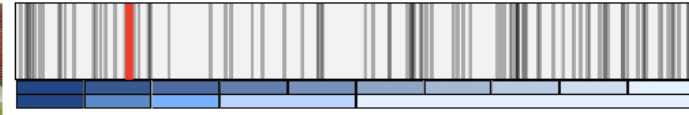
Ranked 69 out of 95 LSOAs in the Newport Local Authority.

**Education**  
Ranked 213 out of 1909 LSOAs in Wales, which places it among the 10-20% most deprived.



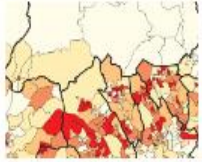
Ranked 22 out of 95 LSOAs in the Newport Local Authority.

**Housing**  
Ranked 310 out of 1909 LSOAs in Wales, which places it among the 10-20% most deprived.



Ranked 19 out of 95 LSOAs in the Newport Local Authority.

# WIMD Domains



Overall



Income



Employment



Health



Education



Access to Services



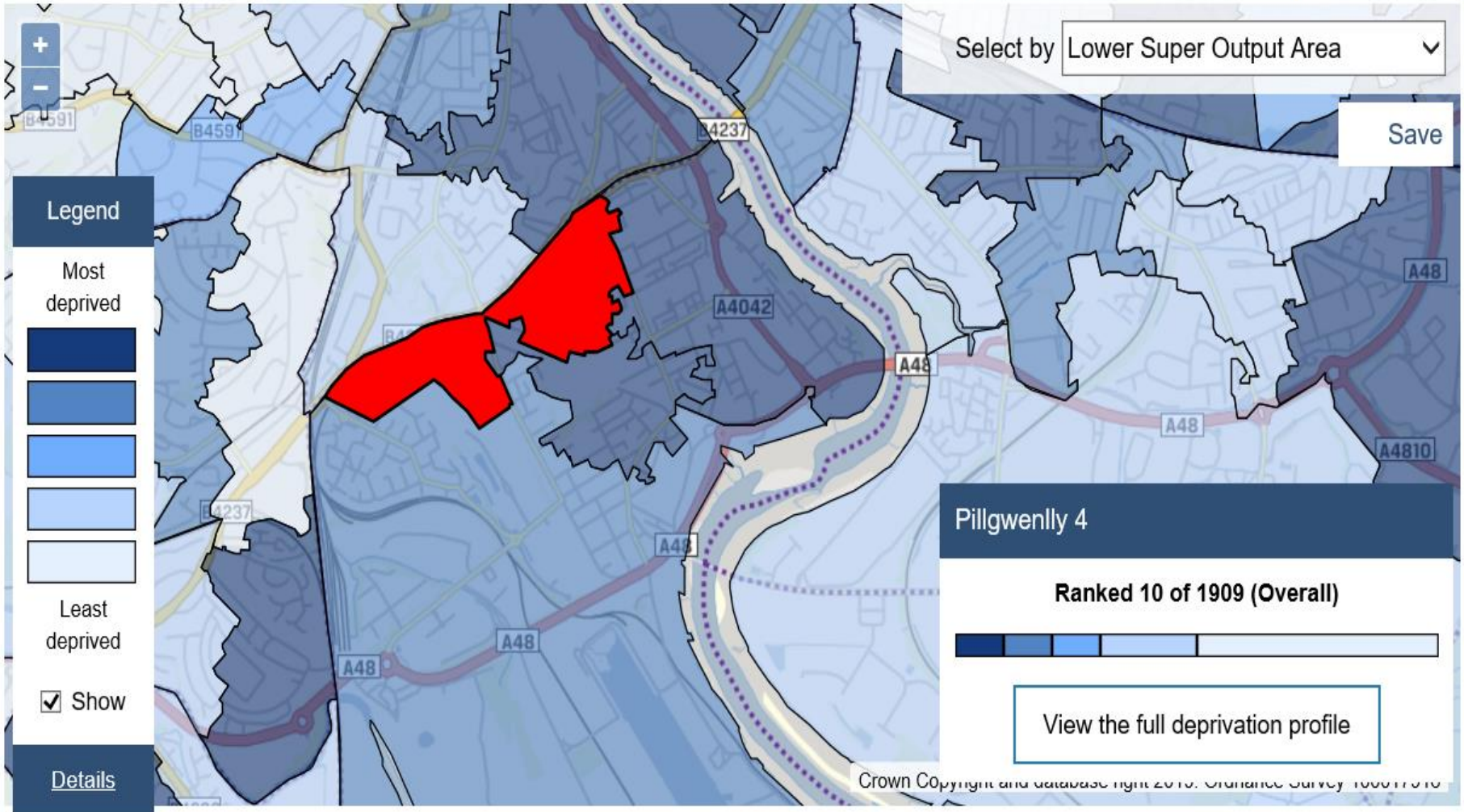
Community Safety



Physical Environment



Housing



# Finding Data on StatsWales

The screenshot shows the StatsWales website interface. At the top, there is a purple header with the 'StatsWales' logo on the left, a 'Cymraeg' language toggle button, and a search bar on the right. Below the header is a navigation menu with buttons for 'Home', 'Login', 'Register', and 'Help'. The main content area has a breadcrumb trail: 'StatsWales > Community safety and social inclusion > Welsh Index of Multiple Deprivation'. On the left side, there is a purple 'Catalogue' sidebar with a tree view containing: 'Community safety and social inclusion', 'Welsh Index of Multiple Deprivation' (selected), 'Archive', 'WIMD 2019', 'WIMD indicator data by age', 'WIMD Indicator data from 2019', and 'WIMD Maps from 2019'. The main content area features the title 'Welsh Index of Multiple Deprivation' in bold. Below the title is a paragraph explaining that WIMD is the Welsh Government's official measure of relative deprivation for small areas in Wales, ranking them from 1 (most deprived) to 1,909 (least deprived). It is a National Statistic produced by statisticians at the Welsh Government. Small areas are called Lower-layer Super Output Areas (LSOAs). A second paragraph states that the full index is updated every 4 to 5 years, with the most recent index published in 2019, and that domain ranks can be seen on the WIMD 2019 tab. A third paragraph notes that there are numerous indicators that feed into WIMD, some updated annually, some periodically, and some only when census data becomes available. It mentions that all indicator data can be accessed at various geography levels on the indicator data tab. A fourth paragraph provides information on where to find more about WIMD on the Welsh Government website, with a reference to links below. A fifth paragraph offers an email contact: stats.inclusion@gov.wales. Below this, there are sections for 'Files' and 'Links'. The 'Files' section contains two links, each with a Welsh Government logo icon: 'Geography lookups – match LSOA to different geography groups' and 'Geography lookups – match postcodes to different geography groups'. The 'Links' section contains three links, each with the same logo icon: 'The WIMD webpage on the Welsh Government website (external link)', 'The WIMD 2019 interactive tool (external link)', and 'Geospatial information on WIMD 2019 (external link)'.

StatsWales > Community safety and social inclusion > Welsh Index of Multiple Deprivation

## Catalogue

- Community safety and social inclusion
- Welsh Index of Multiple Deprivation**
- Archive
- WIMD 2019
- WIMD indicator data by age
- WIMD Indicator data from 2019
- WIMD Maps from 2019

## Welsh Index of Multiple Deprivation

The Welsh Index of Multiple Deprivation (WIMD) is the Welsh Government's official measure of relative deprivation for small areas in Wales. It identifies areas with the highest concentrations of several different types of deprivation. WIMD ranks all small areas in Wales from 1 (most deprived) to 1,909 (least deprived). It is a National Statistic produced by statisticians at the Welsh Government. Small areas are Census geographies called Lower-layer Super Output Areas (LSOAs).



The full index is updated every 4 to 5 years. The most recent index was published in 2019. WIMD 2019 index and domain ranks can be seen on the WIMD 2019 tab.

There are numerous indicators that feed into WIMD. Some of these are updated annually (when possible), some periodically, some only for the overall WIMD update and some only when census data becomes available. You can access all the indicator data at various geography levels on the indicator data tab.




You can find more information about WIMD on the webpages on the Welsh Government website (please see the links below).

If you have any questions you can email us: [stats.inclusion@gov.wales](mailto:stats.inclusion@gov.wales)

### Files

-  [Geography lookups – match LSOA to different geography groups](#)
-  [Geography lookups – match postcodes to different geography groups](#)

### Links

-  [The WIMD webpage on the Welsh Government website \(external link\)](#)
-  [The WIMD 2019 interactive tool \(external link\)](#)
-  [Geospatial information on WIMD 2019 \(external link\)](#)

# WIMD 2019: Index and Domain ranks (and deciles) & analysis by various geographies

StatsWales > Community safety and social inclusion > Welsh Index of Multiple Deprivation > WIMD 2019

<b>Catalogue</b>
Community safety and social inclusion
Welsh Index of Multiple Deprivation
Archive
<b>WIMD 2019</b>
WIMD indicator data by age
WIMD Indicator data from 2019
WIMD Maps from 2019

## WIMD 2019

The Welsh Index of Multiple Deprivation (WIMD) is the Welsh Government's official measure of relative deprivation for small areas in Wales. It identifies areas with the highest concentrations of several different types of deprivation. WIMD ranks all small areas in Wales from 1 (most deprived) to 1,909 (least deprived).

Here you can find WIMD 2019 overall index ranks and small area ranks for each domain/ type of deprivation as well as geography profile analyses for a range of geographies (i.e. Local Authority). Geography profile analyses compare larger geographies by calculating the number and/or proportion of small areas in a larger geography which are in the most deprived (say) 10 or 20 per cent of areas in Wales. Explore this data more on our WIMD 2019 interactive tool (see links section below).

Indicator data that underlies the index ranks can be found on the WIMD Indicator data tab and more information about WIMD (including results reports and guidance) can be found on the Welsh government website (see links below).






Please email if you have any questions: [stats.inclusion@gov.wales](mailto:stats.inclusion@gov.wales)

## Reports

-   [Local Authority Analysis](#) 
-   [Local Health Board Analysis](#) 
-   [Middle Layer Super Output Area \(MSOA\) Analysis](#) 
-   [Economic Region Analysis](#) 
-   [Constituency Area Analysis](#) 
-   [City Region Analysis](#) 
-   [Built Up Area Analysis](#) 
-   [Welsh Index of Multiple Deprivation 2019 by rank, decile and quintile, Lower-layer Super Output Area \(LSOA\)](#) 

## Welsh Index of Multiple Deprivation 2019 by rank, decile and quintile, Lower-layer Super Output Area (LSOA)

Actions | Chart

 Revert
  Link
  Export
  Print
  Full Screen

Data Type ( Rank )

Data Type

Domain

Area

Area	Area Code	WIMD	Income	Employment	Health	Education	Access to Services	Community Safety	Physical Environment	Housing
<input type="checkbox"/> Amlwch Port		550	414	420	676	615	767	667	1,776	766
<input type="checkbox"/> Amlwch Rural		1,100	1,122	1,004	1,311	787	265	1,284	1,827	1,229
<input type="checkbox"/> Llanbadrig		1,145	759	815	1,159	972	1,345	1,337	1,829	1,081
<input type="checkbox"/> Llannerch-y-medd		727	858	940	1,090	865	90	1,593	1,318	237
<input type="checkbox"/> Mechell		864	878	842	1,322	1,194	131	1,683	1,700	305
<input type="checkbox"/> Holyhead Town		168	103	113	357	339	1,198	40	1,201	406
<input type="checkbox"/> Kingsland		486	302	554	670	314	928	369	1,736	1,079
<input type="checkbox"/> London Road		366	246	210	450	525	1,029	378	1,844	900
<input type="checkbox"/> Maeshyfryd		353	247	287	347	377	778	553	1,837	1,020
<input type="checkbox"/> Morawelon		224	198	178	263	338	387	116	1,899	1,541
<input type="checkbox"/> Porthyfelin 1		316	230	196	583	292	1,021	251	1,540	954
<input type="checkbox"/> Porthyfelin 2		974	730	730	935	589	1,291	860	1,904	1,712
<input type="checkbox"/> Llanfaethlu		857	961	1,234	1,093	932	109	1,349	1,619	231
<input type="checkbox"/> Parc a'r Mynydd		1,196	974	1,038	1,190	841	747	608	1,887	1,818
<input type="checkbox"/> Trearddur 1		1,409	1,431	1,632	1,314	1,692	168	1,458	1,078	1,219
<input type="checkbox"/> Trearddur 2		1,325	1,389	1,393	1,397	1,663	192	1,031	1,161	881
<input type="checkbox"/> Valley 1		915	590	894	833	730	1,178	949	621	1,781
<input type="checkbox"/> Valley 2		1,716	1,658	1,511	1,518	1,592	862	1,876	1,506	1,668
<input type="checkbox"/> Aberffraw & Rhosneigr 1		885	898	659	1,213	1,057	221	914	1,859	935
<input type="checkbox"/> Aberffraw & Rhosneigr 2		1,324	1,045	1,272	1,307	1,591	693	1,613	1,894	309
<input type="checkbox"/> Bryngwran		819	808	768	992	945	324	1,341	1,616	348
<input type="checkbox"/> Llanfair-yn-Neubwll 1		985	877	1,162	685	810	379	1,388	1,763	1,145
<input type="checkbox"/> Llanfair-yn-Neubwll 2		1,050	989	1,224	1,264	1,012	255	782	1,857	612
<input type="checkbox"/> Brynteg		1,624	1,354	1,319	1,609	1,315	1,165	1,624	1,673	1,443

Help on how to use StatsWales:  
<https://statswales.gov.wales/Help/Catalogue>

## Catalogue

Community safety and social inclusion

Welsh Index of Multiple Deprivation

Analysis of protected characteristics by area deprivation

Archive

Deep-rooted deprivation

WIMD 2019

WIMD indicator data by age

WIMD Indicator data from 2019

WIMD Maps from 2019

## WIMD Indicator data from 2019

This page contains the underlying WIMD indicator data. These are updated annually, where possible. The most recent data was published on 19 December 2019.

This page also contains WIMD 2019 income and employment deprivation counts for different age groups and geographies (see section below, under 'files'). This data was used as the numerators when calculating the income and employment domains for the 2019 Welsh Index of Multiple Deprivation.

For more details please see the link to the WIMD webpage in the links section.

Please email if you have any questions: [stats.inclusion@gov.wales](mailto:stats.inclusion@gov.wales)

### Reports

-   [Indicator data by Middle Layer Super Output Area - All Domains](#) 
-   [Indicator data by Economic Regions - All Domains](#) 
-   [Indicator data by Rural/Urban Settlement Classification - All Domains](#) 
-   [Indicator data by Local Health Boards - All Domains](#) 
-   [Indicator data by LSOA - All Domains](#) 
-   [Indicator Data by Lower Layer Super Output Areas - Income Domain](#) 
-   [Indicator Data by Lower Layer Super Output Areas - Employment Domain](#) 
-   [Indicator Data by Lower Layer Super Output Areas - Health Domain](#) 
-   [Indicator Data by Lower Layer Super Output Areas - Access To Services Domain](#) 
-   [Indicator Data by Lower Layer Super Output Areas - Education Domain](#) 
-   [Indicator Data by Lower Layer Super Output Areas - Housing Domain](#) 
-   [Indicator Data by Lower Layer Super Output Areas - Physical Environment Domain](#) 
-   [Indicator Data by Lower Layer Super Output Areas - Community Safety Domain](#) 
-   [Indicator data by Local Authority - All Domains](#) 
-   [Indicator data by Constituency Area - All Domains](#) 
-   [Indicator data by Built Up Areas - All Domains](#) 
-   [Indicator data by Deprivation Tenths - All Domains](#) 

---

# nib Indicator Data by Lower Layer Super Output Areas - Housing Domain

Year ( 2019 )

Area Code Year

Indicator

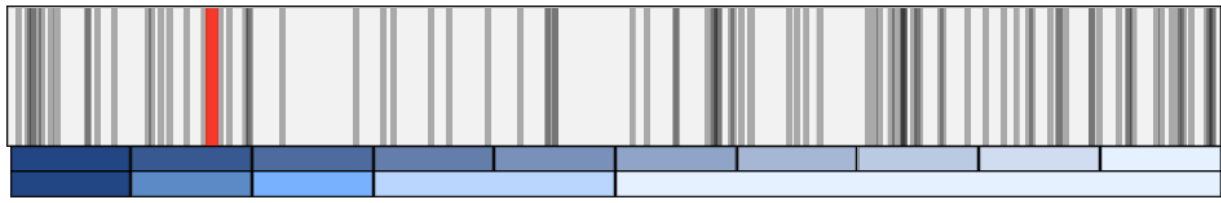
LSOA

Housing

LSOA	People in overcrowded households (%)	Likelihood of poor quality housing (%)	Likelihood of housing containing serious hazards (%)	Likelihood of housing being in disrepair (%)
Pillgwenlly 3	20.62	14.9	13.6	2.8
Pillgwenlly 4	19.97	9.4	8.7	1.5
Pillgwenlly 1	19.22	22.7	21.0	4.1
Victoria 3	15.49	35.5	32.5	7.1
Stow Hill 3	15.42	31.4	27.4	6.7
Liswerry 2	15.28	17.6	15.6	3.3
Victoria 4	14.49	28.0	25.4	5.9
Alway 2	14.07	12.0	10.5	1.6
Victoria 1	13.54	28.7	26.3	5.8
Allt-yr-yn 2	12.58	15.4	13.8	2.7

## Housing

Ranked **310** out of 1909 LSOAs in Wales, which places it among the **10-20% most deprived**.



Ranked **19** out of 95 LSOAs in the Newport Local Authority.

# Chwilio am godau post - Postcode lookup

Please see 'Instructions' sheet for more information and guidance on how to use this lookup.

	A	B	C	D	E	F	G	H
1	Please see 'Instructions' sheet for more information and guidance on how to use this lookup.							
2								
3	<b>Enter your postcode (with no blank spaces) below:</b>	<b>LSOA Code</b>	<b>LSOA Name (English)</b>	<b>LSOA Name (Cymraeg)</b>	<b>WIMD 2019 Rank</b>	<b>WIMD 2019 Decile</b>	<b>WIMD 2019 Quintile</b>	<b>WIMD 2019 Quartile</b>
4	CF103NQ	W01001939	Cathays 10	Cathays 10	833	5	3	2
5	CF16BP	W01001942	Butetown 3	Butetown 3	301	2	1	1
6	CF16EP	W01001942	Butetown 3	Butetown 3	301	2	1	1
7	CF16XE	W01001135	Wenvoe 1	Gwenfô 1	1644	9	5	4
8	CF17JZ	W01001761	Grangetown 3	Grangetown 3	219	2	1	1
9	CF18TU	W01001709	Canton 1	Treganna 1	786	5	3	2
10	CF19XW	W01001939	Cathays 10	Cathays 10	833	5	3	2
11	CF19ZD	W01001860	Riverside 6	Glanyrafon 6	1246	7	4	3
12	CF102DZ	W01001939	Cathays 10	Cathays 10	833	5	3	2
13	CF102EY	W01001695	Adamsdown 2	Adamsdown 2	361	2	1	1
14	CF105AE	W01001942	Butetown 3	Butetown 3	301	2	1	1
15	CF105AL	W01001943	Butetown 4	Butetown 4	1221	7	4	3
16	CF105AU	W01001950	Butetown 6	Butetown 6	1725	10	5	4
17	CF111BW	W01001759	Grangetown 1	Grangetown 1	796	5	3	2
18	CF111DB	W01001759	Grangetown 1	Grangetown 1	796	5	3	2
19	CF111DL	W01001759	Grangetown 1	Grangetown 1	796	5	3	2
20	Enter Postcode							
21	Enter Postcode							
22	Enter Postcode							
23	Enter Postcode							

Ready | Instructions | Postcode to LSOA to WIMD rank | Welsh Postcc ... | 100%



# Welsh Index of Multiple Deprivation

The Welsh Index of Multiple Deprivation (WIMD) is designed to identify the small areas of Wales that are the most deprived.

First published: 26 November 2014

Last updated: 26 August 2021

## Contents

[Latest release](#)

[Previous releases](#)

[Online information sessions starting Autumn 2021](#)

[What is the difference between our WIMD indicator and index updates?](#)

[Next Index update](#)

[Next indicator update](#)

[Index guidance](#)

[Indicator guidance](#)

[Historical data](#)

---

## Latest release

[Welsh Index of Multiple Deprivation 2019: deprivation analysis relating to young children](#)

26 August 2021 [Statistics](#)

---

## Previous releases

[Welsh Index of Multiple Deprivation \(full Index update with ranks\): 2019](#)

1 October 2020 [Statistics](#)

## COLLECTIONS

[Poverty related statistics](#)

## RELATED

### Statistics and research

- [Exploration of unemployment in small areas in Wales: data from 2011 Census](#)
- [Analysis of protected characteristics by area deprivation: 2017 to 2019](#)

## OUTSIDE GOV.WALES

- [Indices of Deprivation 2019: income and employment domains combined for England and Wales](#) [↗](#)  
GOV.UK website
- [Welsh Index of Multiple Deprivation: archived data](#) [↗](#)  
The National Archives website
- [English indices of deprivation](#) [↗](#)  
GOV.UK website
- [The Scottish Index of Multiple Deprivation](#) [↗](#)  
Scottish Government website
- [Northern Ireland Multiple Deprivation Measure](#) [↗](#)  
Northern Ireland Statistics and Research Agency



ystadegau  
ar gyfer cymru  
statistics  
for wales



Llywodraeth Cymru  
Welsh Government

# 5. Cynlluniau nesaf

## Future plans

# Beth sydd nesaf?

Allbynnau diweddar:

- Canllaw ar ddadansoddi data dangosyddion
- Dadansoddiad amddifadedd yn ymwneud â phlant
- Meysydd incwm a chyflogaeth wedi'u cyfuno ar gyfer Cymru a Lloegr

Nesaf:

- Diweddariad erthygl amddifadedd gwledig
- Allbwn enwadur ar gyfer dangosyddion allweddol

[Rhestr o allbynnau MALIC 2019](#)

# What's next?

Recent additions:

- Guide to analysing indicator data
- Deprivation analysis relating to children
- Income and employment domains combined for England and Wales

Up next:

- Updated article on analysing deprivation in rural areas
- Denominator data for key indicators

[WIMD 2019 list of outputs](#)

# Cynlluniau nesaf

- Mynegai nesaf ar ôl i ddata Cyfrifiad 2021 cael ei ryddhau
- Datblygu dangosyddion
  - incwm
  - cyflogaeth
  - tai
- Datblygu dadansoddiad ar unigolion mewn amddifadedd lluosog

# Future plans

- Next index after 2021 Census small area data is released
- Indicator development
  - income
  - employment
  - housing
- Pursue analysis on individuals in multiple deprivation



ystadegau  
ar gyfer cymru  
statistics  
for wales



Llywodraeth Cymru  
Welsh Government

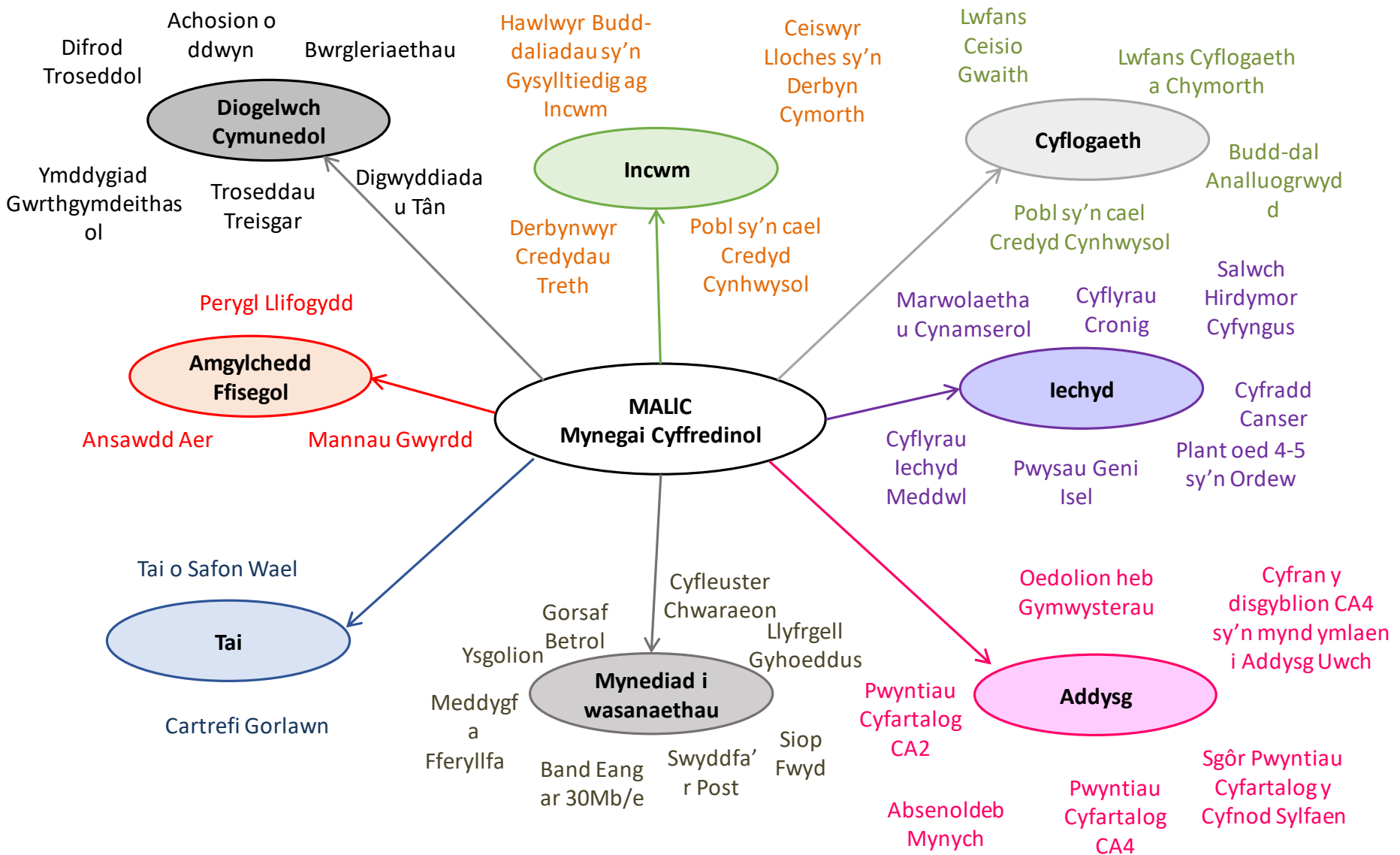
# Cyswllt

# Contact

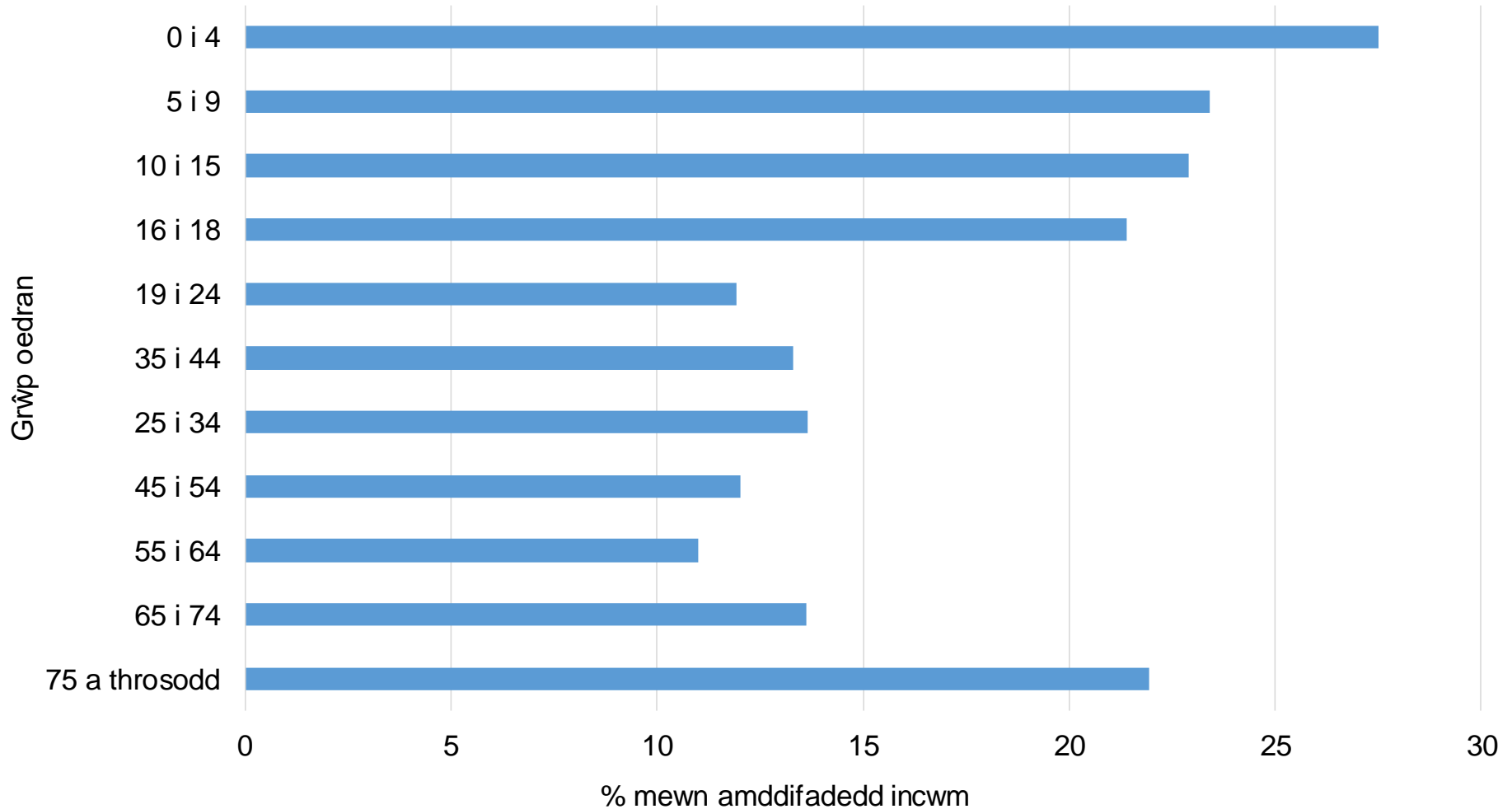
[ystadegau.cynhwysiant@llyw.cymru](mailto:ystadegau.cynhwysiant@llyw.cymru)

[stats.inclusion@gov.wales](mailto:stats.inclusion@gov.wales)

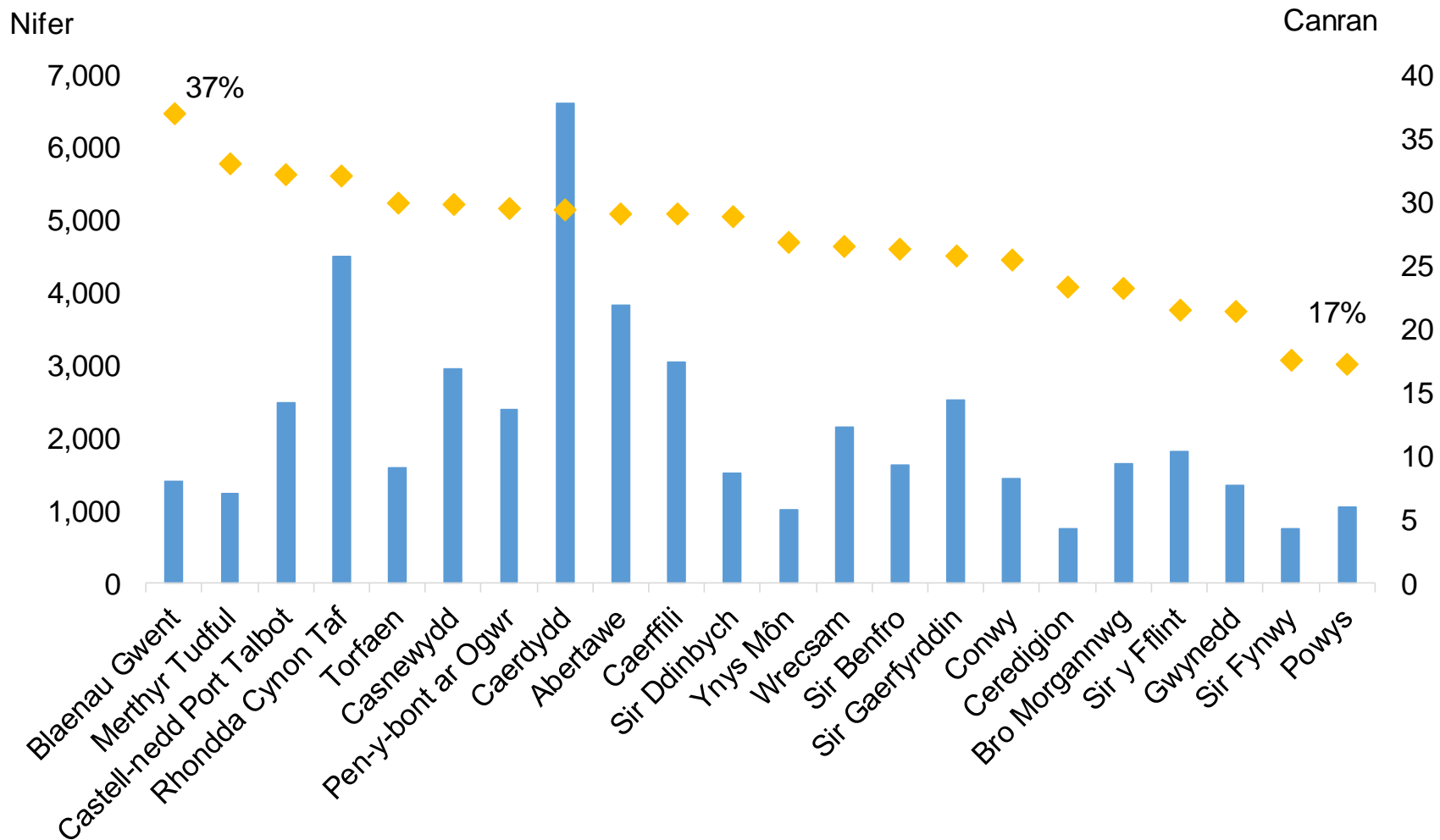
# Dangosyddion - trosolwg



# Cyfran y bobl yng Nghymru sy'n byw mewn amddifadedd incwm, yn ôl grŵp oedran, 2016 i 2017

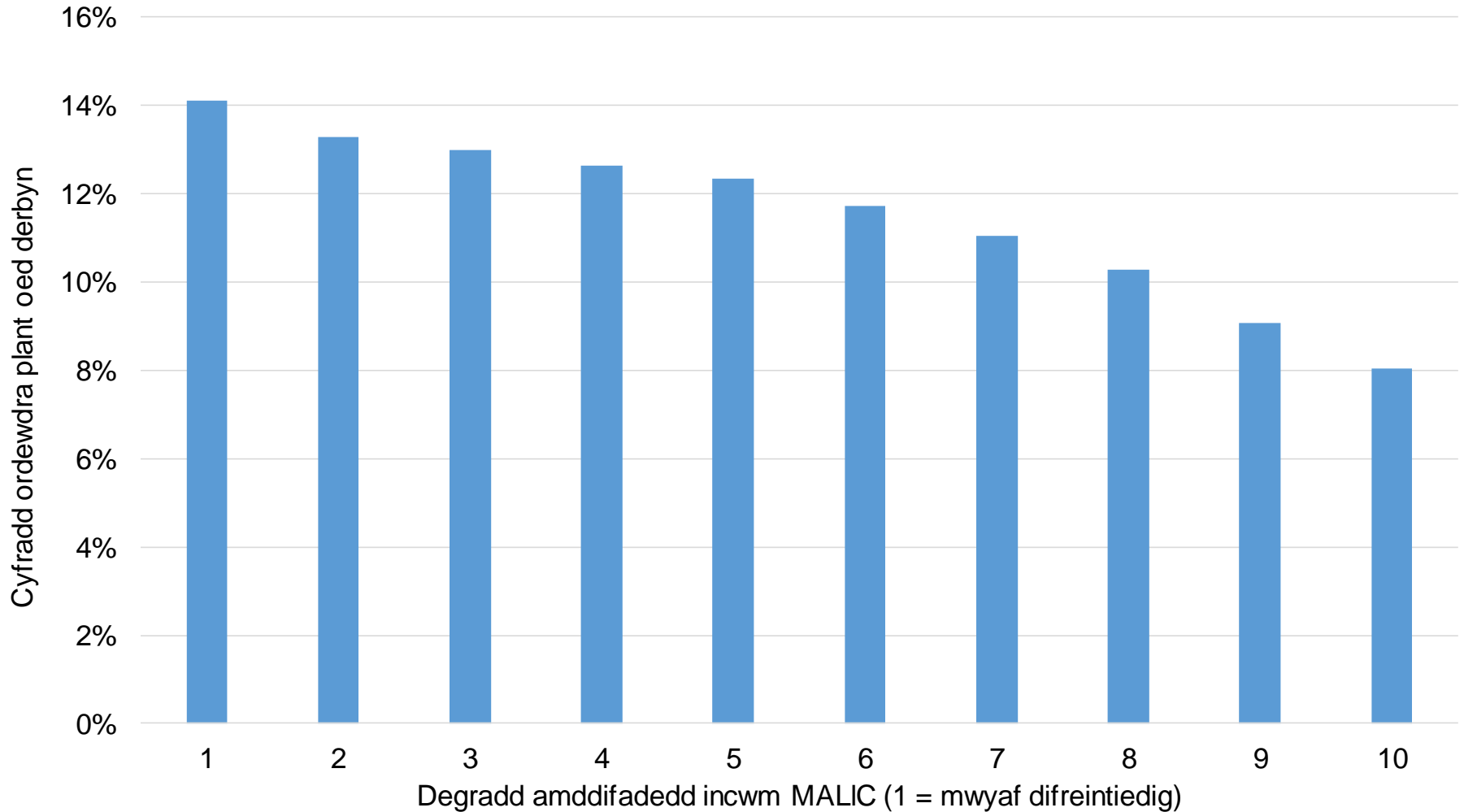


# Nifer a chanran y plant 0 i 4 oed yng Nghymru sy'n byw mewn amddifadedd incwm, yn ôl awdurdod lleol, 2016-2017, Cymru





# Cyfradd ordewdra plant oed derbyn rhwng 2012 a 2018, gan degradd amddifadedd incwm MALIC 2019



## Mynegai Amddifadedd Lluosog Cymru (2019)

Y dull swyddogol o fesur amddifadedd cymharol ar gyfer ardaloedd bach yng Nghymru

Hafan Ynglŷn â MALIC Archwilio Deaeryddiaethau Meysydd

Fydd y mynegai nesaf yn cael ei gyhoeddi yn hydref 2019. Am ragor o wybodaeth ewch i'n tudalen yng nghori.

Gweld amddifadedd yn eich ardal  Mewnbynnwch gôd post neu leoliad.

### Ynglŷn â MALIC

MALIC yw dull swyddogol Llywodraeth Cymru o fesur amddifadedd cymharol ar gyfer ardaloedd bach yng Nghymru. Ei nod yw canfod yr ardaloedd bach hynny o'r wlad sydd â'i cynyddu uchaf o sawl math gwahanol o amddifadedd. Amddifadedd y'r diffyg mwyedd i gyfnewid ac adnoddau y byddem yn eu disgwyl yn ein cymdeithas. Gall hyn fod yn nhermawr nwyddau materol neu allu'r unigolyn i gymryd rhan yn mywyd cymdeithasol arferol i gymuned.

Gnrip o fesuriadau gwahanol i'w cyfrifo'n un rhyf yw Mynegai. Mae MALIC yn cynnwys wyth maes (neu fath) gwahanol o amddifadedd (gweler yr ochr dde). Mae MALIC yn rhoi graddfa i bob ardal bach yng Nghymru o 1 (mwyaf difreintiedig) i 1,909 (lleiaf difreintiedig). Nid yw'n rhoi mesurad o wleir amddifadedd mewn ardal.

Dysgu mwy am MALIC

### Archwilio MALIC

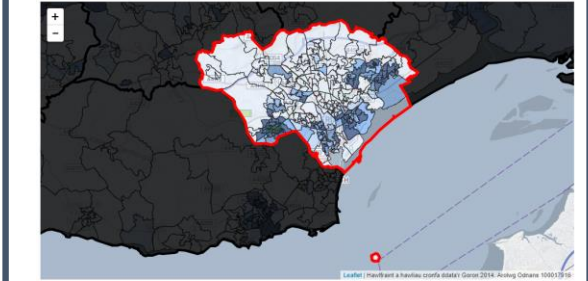
Cyffwrdd

Incwm Cyfnewid

## Gwaith dadansoddi a mapiau rhyngweithiol

<https://malic.llyw.cymru>

Caerdydd (W06000015)



Mae Awdurdod Lleol Caerdydd yn cynnwys 214 AGEHI (11.2% o'r cyfanswm 1909 yng Nghymru)

O'r 0 - 10 % AGEHI mwyaf difreintiedig yng Nghymru o fewn y maes

Cyffredinol : mae

**38** o fewn Awdurdod Lleol Caerdydd

sy'n cyfateb i **17.8%** o'r rhai sydd yn yr Awdurdod Lleol a **2.0%** o'r rhai yng Nghymru

<https://mapdata.llyw.cymru/>

# MALIC 2019: Beth sydd ar gael?

# Data

[StatsCymru](https://statscymru)

Hafan > Ystadegau ac ymchwili > Mynegai Amddifadedd Lluosog Cymru

## CYFRES YSTADEGAU AC YMCHWILI

### Mynegai Amddifadedd Lluosog Cymru

**Nod Mynegai Amddifadedd Lluosog Cymru (MALIC) yw canfod yr ardaloedd bach o Gymru sydd fwyaf difreintiedig.**

Cyhoeddwyd ym 26 Tachwedd 2014  
Diweddwyd ar 22 Hydref 2018  
ddiwethaf.

**Cynnwys**

- Y cyhoeddiad diweddaraf
- Cyhoeddiadau blaenorol
- Beth ydy'r gwahaniaeth rhwng ein diweddariadau dangosyddion a mynegai MALIC?
- Diweddariad Mynegai nesaf
- Canllawiau i'r mynegai
- Canllawiau i'r dangosyddion
- Data hanesyddol

**PERTHNASOL**

**Ystadegau ac ymchwili**

- Archfiliad o ddwblwdr mewn ardaloedd bychain yng Nghymru: data o Gytrifad 2011

**TU ALLAN LLYW.CYMRU**

- Mynegai Amddifadedd Lluosog Cymru: data wedi'i archifo i5 Gwefan i'r Archifau Gwladol
- Mynegai Amddifadedd Lloegr i5 Gwefan GOV.UK
- Mynegai Amddifadedd Lluosog yr Alban i5 Gwefan Llywodraeth yr Alban
- Mesur Amddifadedd Lluosog Gogledd Iwerddon i5 Gwefan Asiantaeth Ystadegau ac

**Y cyhoeddiad diweddaraf**

## Adroddiadau a Chanllawiau

[Llyw.cymru/malic](https://llyw.cymru/malic)

StatsCymru English Chwilio

Hafan Mewngofnodi Cofrestru Help

StatsCymru > Diogelwch cymunedol a chymdeithasol > Mynegai Amddifadedd Lluosog Cymru

### Catalog

- Diogelwch cymunedol a chymdeithasol
- Mynegai Amddifadedd Lluosog Cymru
- Archif
- MALIC 2014
- Data dangosyddion MALIC
- Dangosyddion MALIC yn ôl oedran
- Mapiau MALIC

### Mynegai Amddifadedd Lluosog Cymru

Mynegai Amddifadedd Lluosog Cymru (MALIC) yw'r mesur swyddogol o amddifadedd ardaloedd bach yng Nghymru.

Mae'r Mynegai Isaf yn cael ei diweddaru bob 4 i 5 mlynedd. Categori y Mynegai diweddaraf ei gyhoeddi yn 2014, ac mae'n un nesaf ar y gweill ar gyfer 2019.

Yn mhob diweddariad isaf mae'r holl ardaloedd bach yng Nghymru (fel y modur gan y deaeryddiaethau Cytrifad) o'r enw ardaloedd cynnyrch ehangach haen is (ACEHI) yn cael eu graddio o'r mwyaf i'r lleiaf difreintiedig.

Mae nifer o ddangosyddion yn cyfrannu at MALIC. Caiff rhai o'r rhai eu diweddaru bob blydydd (fel y bob bostol), rhai o bryd i'r gilydd, rhai ar gyfer diweddariad isaf MALIC yn unig, a rhai dim ond pan fydd data'r cytrifad ar gael. Gallwch weld y data dangosyddol ar wefau deaeryddiaeth wahanol yma ar StatsCymru.

Gallwch gael rhagor o wybodaeth am y mynegai ar y tudalennau gwe ar wefan Llywodraeth Cymru (gweler y dolenni isod).

Os oes gennych unffurf gwestiynau gallwch amon e-bost allom: [ystadegau.cymru@llyw.cymru](mailto:ystadegau.cymru@llyw.cymru)

**Ffeiliau**

- Tabl deaeryddiaethau - gwelwch ym mha gwreipau deaeryddiaeth gwahanol mae Ardal Cynnyrch Ehangach Hean is
- Tabl deaeryddiaethau - gwelwch ym mha gwreipau deaeryddiaeth gwahanol mae cod post
- Dolenni
- Tudalen we MALIC ar wefan Llywodraeth Cymru (dolen allanol)

<https://mapdata.llyw.cymru/>

# Dadansoddiad Rhengoedd MALIC 2019: Archwilio proffiliau ardal ar yr Offeryn Rhyngweithiol

## Mynegai Amddifadedd Lluosog Cymru (2019)

Y dull swyddogol o fesur amddifadedd cymharol ar gyfer ardaloedd bach yng Nghymru

Hafan

Ynglŷn â MALIC

Archwilio

Daearyddiaethau

Meysydd

Chwilio

MALIC / Daearyddiaethau

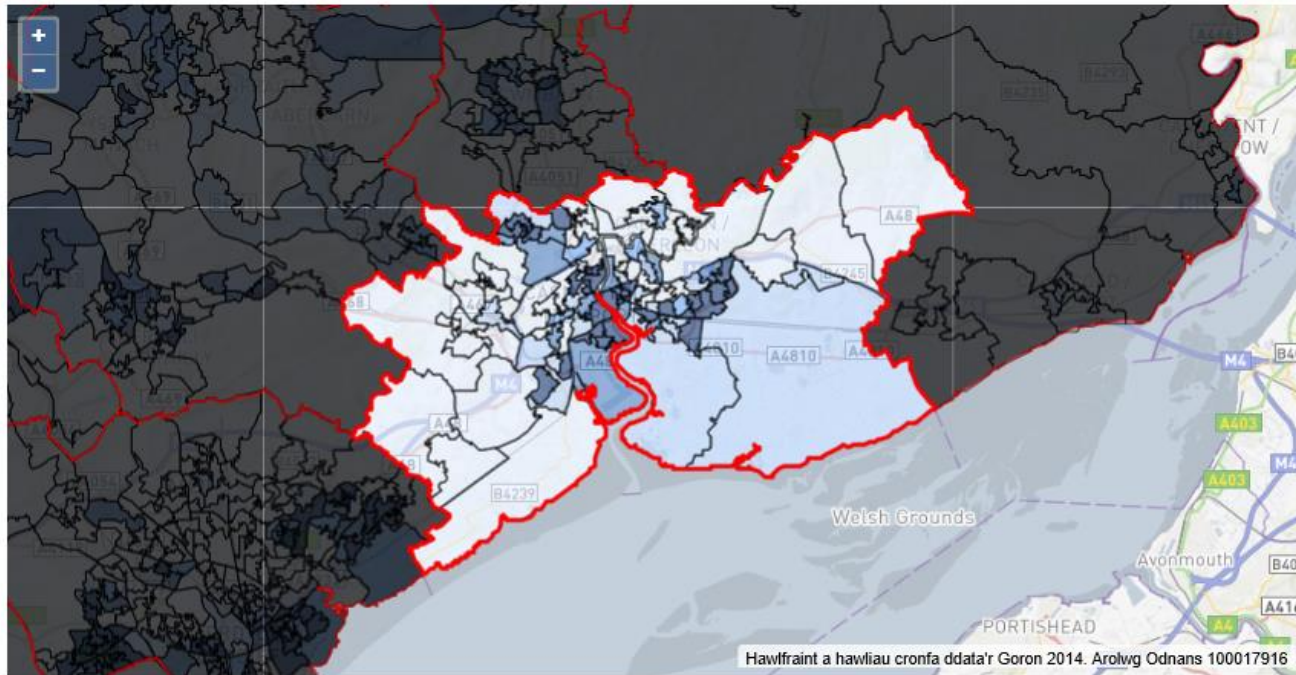
## Rhestr daearyddiaeth

Mae'r canlynol yn ddaearyddiaethau gweinyddol sydd wedi'u gwneud o'r Ardaloedd Cynnyrch Ehangach Haen Is (ACEHI) sy'n sail i MALIC

Ardal Gynnyrch Ehangach Haen Is
Awdurdod Lleol
Bwrdd Iechyd Lleol
Ardal Cymunedau am Waith
Etholaeth
Ardaloedd Cynnyrch Ehangach Haen Canol
Ardal Adeiledig
Ardal Cynllun Gweithredu ar yr Economi
Ardal Dinas-Ranbarth / Bargaen Twf

# Proffiliau Ardal

Casnewydd (W06000022)



Mae Awdurdod Lleol Casnewydd yn cynnwys 95 AGEHI (5.0% o'r cyfanswm 1909 yng Nghymru)

O'r  -  % AGEHI mwyaf difreintiedig yng Nghymru o fewn y maes

: mae

**23** o fewn Awdurdod Lleol Casnewydd

sy'n cyfateb i **24.2%** o'r rhai sydd yn yr Awdurdod Lleol a **1.2%** o'r rhai yng Nghymru

Efallai na fydd y canrannau ar gyfer grwpiau deigradd yn cyfateb i'r cyfanswm ar gyfer grwpiau mwy eang, oherwydd talgrynnu.

Enw	Cod	Graddfa ALI (allan o 95)	Graddfa Cymru (allan o 1909) ▲
Pilgwenlli 4	W01001662	1	10
Pilgwenlli 1	W01001659	2	21
Parc Tredegar 2	W01001689	3	39
Betws (Casnewydd) 1	W01001617	4	47
Ringland 5	W01001667	5	69
Alway 2	W01001607	6	72
Betws (Casnewydd) 3	W01001619	7	77
Malpas 2	W01001652	8	79
Pilgwenlli 3	W01001661	9	88
Ringland 4	W01001666	10	102
Alway 4	W01001609	11	111
Victoria 4	W01001693	12	112
Shaftesbury 1	W01001681	13	119
Liswerry 5	W01001646	14	134
Stow Hill 3	W01001687	15	135
Ringland 2	W01001664	16	146
Victoria 2	W01001691	17	161
Y Gaer 5	W01001633	18	166
Betws (Casnewydd) 5	W01001621	19	169
Liswerry 2	W01001643	20	171
Victoria 3	W01001692	21	178
Ringland 6	W01001668	22	183
Allt-yr-ynn 2	W01001601	23	187

# Y darlun ar gyfer Casnewydd...

## Safleoedd maes ar gyfer AGEHI o fewn Awdurdod Lleol Casnewydd

Dangos pob maes

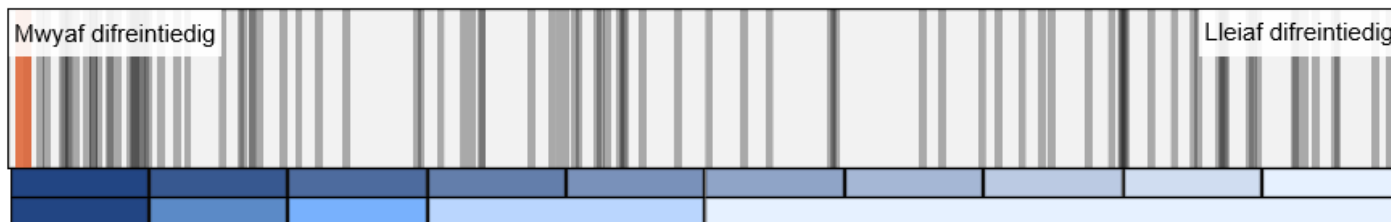
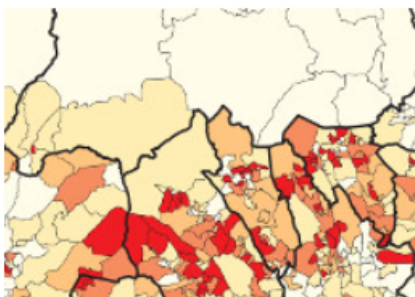
### Graddfa parth ar gyfer Pilgwenlli 4

Dangosir y 94 AGEHI arall yn Awdurdod Lleol [Casnewydd](#) yn y siartiau hefyd.

Mae lled y cod bar yn cynrychioli'r dosraniad amddifadedd llawn (graddfa 1-1,909). Mae pob llinell ddu unigol yn cynrychioli AGEHI o fewn Awdurdod Lleol Casnewydd. Mae'r llinell goch yn cynrychioli'r AGEHI a ddetholwyd.

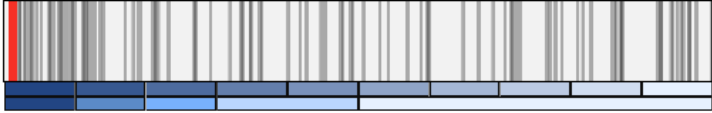
#### Cyffredinol

Wedi'i raddio **10** allan o 1909 AGEHI yng Nghymru, sy'n ei roi yn y **10% mwyaf difreintiedig**



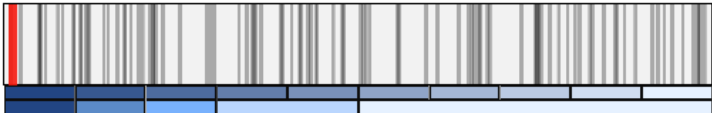
Graddfa **1** o 95 AGEHI yn Awdurdod Lleol [Casnewydd](#)

**Incwm**  
Wedi'i raddio 14 allan o 1909 AGEHI yng Nghymru, sy'n ei roi yn y 10% mwyaf difreintiedig



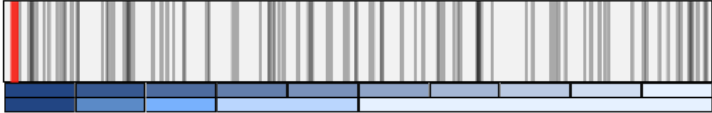
Graddfa 1 o 95 AGEHI yn Awdurdod Lleol Casnewydd

**Cyflogaeth**  
Wedi'i raddio 14 allan o 1909 AGEHI yng Nghymru, sy'n ei roi yn y 10% mwyaf difreintiedig



Graddfa 1 o 95 AGEHI yn Awdurdod Lleol Casnewydd

**Iechyd**  
Wedi'i raddio 19 allan o 1909 AGEHI yng Nghymru, sy'n ei roi yn y 10% mwyaf difreintiedig



Graddfa 1 o 95 AGEHI yn Awdurdod Lleol Casnewydd

**Addysg**  
Wedi'i raddio 213 allan o 1909 AGEHI yng Nghymru, sy'n ei roi yn y 10-20% mwyaf difreintiedig



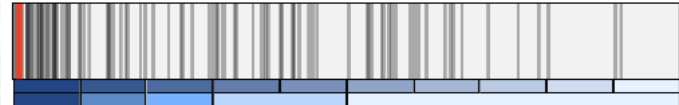
Graddfa 22 o 95 AGEHI yn Awdurdod Lleol Casnewydd

**Mynediad i Wasanaethau**  
Wedi'i raddio 445 allan o 1909 AGEHI yng Nghymru, sy'n ei roi yn y 20-30% mwyaf difreintiedig



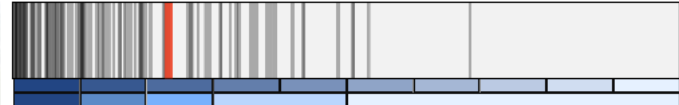
Graddfa 17 o 95 AGEHI yn Awdurdod Lleol Casnewydd

**Diogelwch Cymunedol**  
Wedi'i raddio 9 allan o 1909 AGEHI yng Nghymru, sy'n ei roi yn y 10% mwyaf difreintiedig



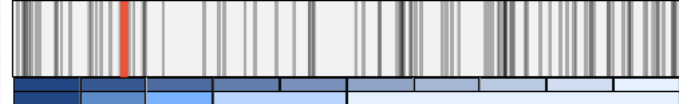
Graddfa 3 o 95 AGEHI yn Awdurdod Lleol Casnewydd

**Amgylchedd Ffisegol**  
Wedi'i raddio 437 allan o 1909 AGEHI yng Nghymru, sy'n ei roi yn y 20-30% mwyaf difreintiedig



Graddfa 69 o 95 AGEHI yn Awdurdod Lleol Casnewydd

**Tai**  
Wedi'i raddio 310 allan o 1909 AGEHI yng Nghymru, sy'n ei roi yn y 10-20% mwyaf difreintiedig



Graddfa 19 o 95 AGEHI yn Awdurdod Lleol Casnewydd

# Meysydd MALIC



Cyffredinol



Incwm



Cyflogaeth



Iechyd



Addysg



Mynediad i  
Wasanaethau



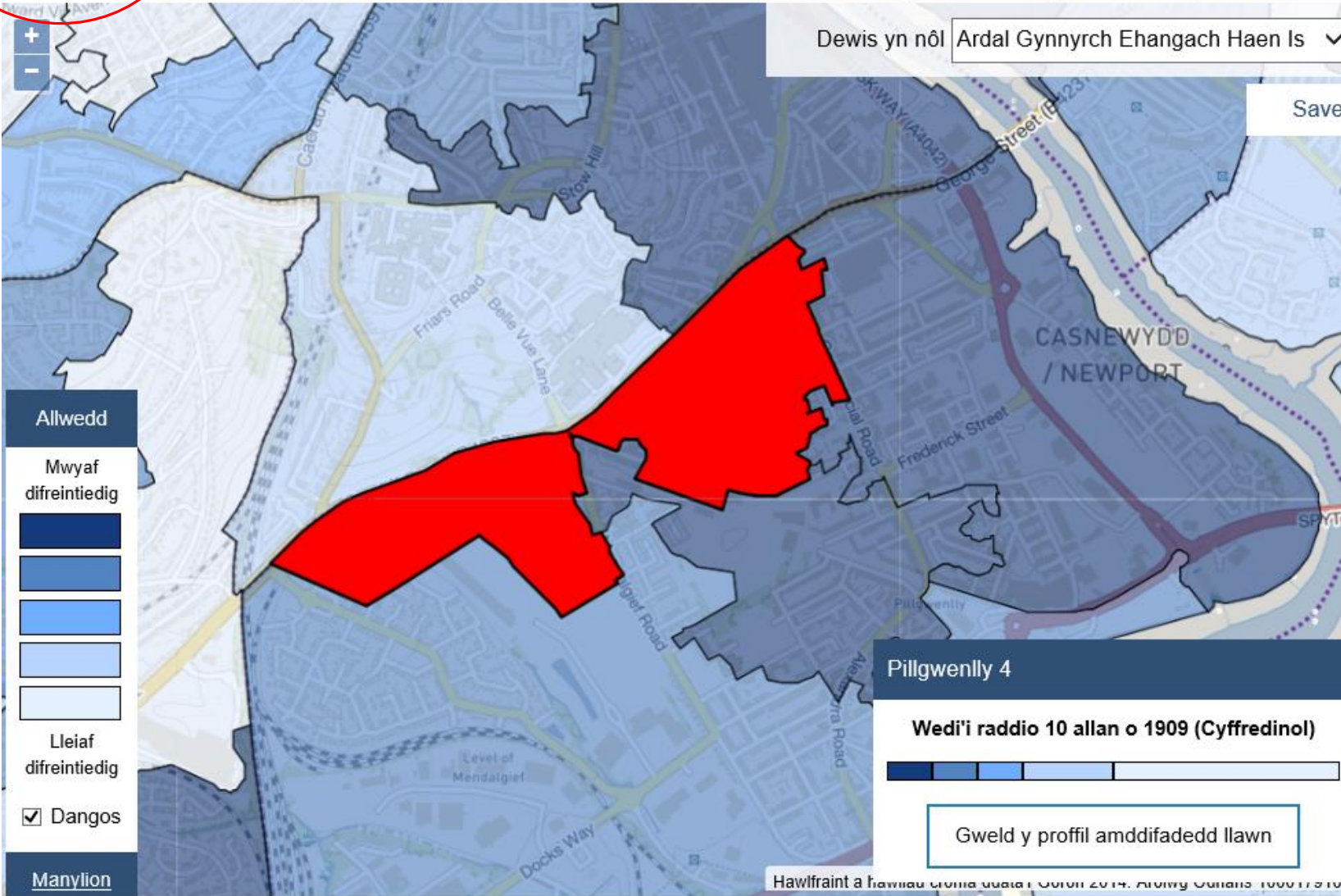
Diogelwch  
Cymunedol



Amgylchedd  
Ffisegol



Tai





# Darganfod Data ar StatsCymru

<b>Catalog</b>
Diogelwch cymunedol a chynhwysiant cymdeithasol
<b>Mynegai Amddifadedd Lluosog Cymru</b>
Dadansoddiad o nodweddion gwarchoddedig yn ôl amddifadedd ardal
Archif
Amddifadedd hirsefydlog
MALIC 2019
Data dangosyddion MALIC yn ôl oedran
Data dangosyddion MALIC o 2019
Mapiau MALIC o 2019

## Mynegai Amddifadedd Lluosog Cymru

Mynegai Amddifadedd Lluosog Cymru (MALIC) yw'r dull swyddogol gan Lywodraeth Cymru o fesur amddifadedd cymharol ar gyfer ardaloedd bach yng Nghymru. Mae'n canfod ardaloedd sydd â'r crynoadau uchaf o fathau gwahanol o amddifadedd. Mae MALIC yn gosod yr holl ardaloedd bach yng Nghymru mewn safleoedd rhwng 1 (mwyaf difreintiedig) a 1,909 (lleiaf difreintiedig). Mae'n dod o dan faner Ystadegau Gwladol, ac yn cael ei baratoi gan ystadegwyr Llywodraeth Cymru. Mae ardaloedd bach yn cyfeirio at ddaearyddiaethau'r Cyfrifiad o'r enw Ardaloedd Cynnyrch Ehangach Haen Is (ACEHiau).

Caiiff y mynegai llawn ei ddiweddarau bob 4 i 5 mlynedd. Cafodd y mynegai diweddaraf ei gyhoeddi yn 2019. Gellir gweld y mynegai a safleoedd y meysydd ar y tab MALIC 2019.

Mae nifer o ddangosyddion yn bwydo fewn i MALIC. Caiiff rhai o'r rhain eu diweddarau yn flynyddol (lle'n bosib), rhai yn achlysurol, rhai ar gyfer prif ddiweddaried MALIC yn unig a rhai pan fydd data'r cyfrifiad ar gael yn unig. Gallwch weld data'r dangosyddion ar lefelau daearyddol amrywiol yn y tab data dangosyddion.

Gallwch ddarganfod mwy o wybodaeth am MALIC ar wefan Llywodraeth Cymru (gweler dolenni isod).

I rheini sydd â diddordeb penodol mewn mesurau amddifadedd ardal leol ledled Cymru a Lloegr, gweler yr allbwn 'Mynegeion Amddifadedd 2019: meysydd incwm a chyflogaeth wedi'u cyfuno ar gyfer Cymru a Lloegr' (o dan ddolenni isod).

Os oes unrhyw gwestiynau gennych, ebostiwch: [ystadegau.cynhwysiant@llyw.cymru](mailto:ystadegau.cynhwysiant@llyw.cymru)

## Ffeiliau



[Tabl daearyddiaethau - gwelwch ym mha grwpiau daearyddiaeth gwahanol mae Ardal Cynnyrch Ehangach Haen Is](#)



[Tabl daearyddiaethau - gwelwch ym mha grwpiau daearyddiaeth gwahanol mae cod post](#)



[Tabl o cod post i safe MALIC](#)

## > Dolenni



[Tudalen we MALIC ar wefan Llywodraeth Cymru \(dolen allanol\)](#)



[Adnodd rhyngweithiol MALIC 2019 \(dolen allanol\)](#)



[Gwybodaeth geo-ofodol ar MALIC 2019 \(dolen allanol\)](#)



[Mynegeion Amddifadedd 2019: meysydd incwm a chyflogaeth wedi'u cyfuno ar gyfer Cymru a Lloegr \(dolen allanol\)](#)

# MALIC 2019: Mynegai a Rhengoedd Maes (a degraddau) & dadansoddiad yn ôl ddaearyddiaeth amrywiol

StatsCymru > Diogelwch cymunedol a chynhwysiant cymdeithasol > Mynegai Amddifadedd Lluosog Cymru > MALIC 2019

## Catalog

Diogelwch cymunedol a chynhwysiant cymdeithasol

Mynegai Amddifadedd Lluosog Cymru

Dadansoddiad o nodweddion gwarchoddedig yn ôl amddifadedd ardal

Archif

Amddifadedd hirsefydlog

MALIC 2019

Data dangosyddion MALIC yn ôl oedran

Data dangosyddion MALIC o 2019

Mapiau MALIC o 2019

## MALIC 2019

Mynegai Amddifadedd Lluosog Cymru (MALIC) yw'r dull swyddogol gan Lywodraeth Cymru o fesur amddifadedd cymharol ar gyfer ardaloedd bach yng Nghymru. Mae'n canfod ardaloedd sydd â'r crynodaau uchaf o fathau gwahanol o amddifadedd. Mae MALIC yn gosod yr holl ardaloedd bach yng Nghymru mewn safleoedd rhwng 1 (mwyaf difreintiedig) a 1,909 (lleiaf difreintiedig).

Yma gallwch ffeindio safleoedd cyffredinol y mynegai a safleoedd ardaloedd bach ar gyfer pob maes/math o amddifadedd yn ogystal â dadansoddiadau proffiliau daearyddol ar gyfer amryw o ddaearyddiaethau (e.e. Awdurdod Lleol), Mae dadansoddiadau proffiliau daearyddol yn cymharu ardaloedd daearyddol fwy drwy gyfrifo'r nifer a/neu'r gyfran o ardaloedd bach mewn ardal daearyddol fwy sydd yn yr ardaloedd 10 neu 20 y cant mwyaf difreintiedig (dyweder) yng Nghymru. Archwiliwch y data ymhellach yn adnodd rhyngweithiol MALIC 2019 (gweler adran dolenni isod).

Gellir ffeindio mwy o ddata dangosyddion sy'n waelodol i safleoedd y mynegai ar dab data dangosyddion MALIC, a gellir ffeindio mwy o wybodaeth am MALIC (gan gynnwys adroddiadau canlyniadau a chanllaw) ar wefan Llywodraeth Cymru (gweler dolenni isod).

Os oes unrhyw gwestiynau gennych, ebostiwch: [ystadegau.cynhwysiant@llyw.cymru](mailto:ystadegau.cynhwysiant@llyw.cymru)

## Adroddiadau

-   [Dadansoddiad Awdurdod Lleol](#) 
-   [Dadansoddiad Bwrdd Iechyd Lleol](#) 
-   [Dadansoddiad Ardal Gynnyrch Ehangach Haen Ganol \(AGEHG\)](#) 
-   [Dadansoddiad Rhanbarth Economaidd](#) 
-   [Dadansoddiad ardaloedd etholaethol](#) 
-   [Dadansoddiad Dinas-Ranbarth](#) 
-   [Dadansoddiad Ardal Adeiledig](#) 
-   [Mynegai Amddifadedd Lluosog Cymru 2019 yn ôl safle, degradd a chwintel, Ardal Gynnyrch Ehangach Haen Is \(AGEHI\)](#) 

# nib Mynegai Amddifadedd Lluosog Cymru 2019 yn ôl safle, degradd a chwintel, Ardal Gynnyrch Ehangach Haen Is (AGEHI)

Camau Gweithredu



Math o ddata (  )

Math o ddata

Maes

Ardal



Cod Ardal



	MALIC	Incwm	Cyflogaeth	Iechyd	Addysg	Mynediad i Wasanaethau	Diogelwch Cymunedol	Amgylchedd Ffisegol	Tai
<input type="checkbox"/> Porth Amlwch	550	414	420	676	615	767	667	1,776	766
<input type="checkbox"/> Amlwch Wledig	1,100	1,122	1,004	1,311	787	265	1,284	1,827	1,229
<input type="checkbox"/> Llanbadrig	1,145	759	815	1,159	972	1,345	1,337	1,829	1,081
<input type="checkbox"/> Llannerch-y-medd	727	858	940	1,090	865	90	1,593	1,318	237
<input type="checkbox"/> Mechell	864	878	842	1,322	1,194	131	1,683	1,700	305
<input type="checkbox"/> Tref Caergybi	168	103	113	357	339	1,198	40	1,201	406
<input type="checkbox"/> Kingsland	486	302	554	670	314	928	369	1,736	1,079
<input type="checkbox"/> London Road	366	246	210	450	525	1,029	378	1,844	900
<input type="checkbox"/> Maeshyfyd	353	247	287	347	377	778	553	1,837	1,020
<input type="checkbox"/> Morawelon	224	198	178	263	338	387	116	1,899	1,541
<input type="checkbox"/> Porthyfelin 1	316	230	196	583	292	1,021	251	1,540	954
<input type="checkbox"/> Porthyfelin 2	974	730	730	935	589	1,291	860	1,904	1,712
<input type="checkbox"/> Llanfaethlu	857	961	1,234	1,093	932	109	1,349	1,619	231
<input type="checkbox"/> Parc a'r Mynydd	1,196	974	1,038	1,190	841	747	608	1,887	1,818
<input type="checkbox"/> Trearddur 1	1,409	1,431	1,632	1,314	1,692	168	1,458	1,078	1,219
<input type="checkbox"/> Trearddur 2	1,325	1,389	1,393	1,397	1,663	192	1,031	1,161	881
<input type="checkbox"/> Fali 1	915	590	894	833	730	1,178	949	621	1,781
<input type="checkbox"/> Fali 2	1,716	1,658	1,511	1,518	1,592	862	1,876	1,506	1,668
<input type="checkbox"/> Aberffraw a Rhosneigr 1	885	898	659	1,213	1,057	221	914	1,859	935
<input type="checkbox"/> Aberffraw a Rhosneigr 2	1,324	1,045	1,272	1,307	1,591	693	1,613	1,894	309

## Catalog

Diogelwch cymunedol a chynhwysiant cymdeithasol

Mynegai Amddifadedd Lluosog Cymru

Dadansoddiad o nodweddion gwarchoddedig yn ôl amddifadedd ardal

Archif

Amddifadedd hirsefydlog

MALIC 2019

Data dangosyddion MALIC yn ôl oedran

Data dangosyddion MALIC o 2019

Mapiau MALIC o 2019

## Data dangosyddion MALIC o 2019




















































Mae'r dudalen hon yn cynnwys y data dangosyddion MALIC gwaelodol. Caiff y rhain eu diweddarau yn flynyddol, lle'n bosib. Cafodd y data mwyaf diweddar ei gyhoeddi ar 19 Rhagfyr 2019.

Mae'r dudalen yma hefyd yn cynnwys cyfrifiadau amddifadedd incwm a chyflogaeth MALIC 2019 ar gyfer gwahanol grwpiau oedran a daearyddiaeth (gweler yr adran isod, o dan 'ffeiliau'). Defnyddiwyd y data hwn fel y rhifyn wrth gyfrifo'r meysydd incwm a chyflogaeth ar gyfer y Mynegai Amddifadedd Lluosog Cymru 2019.

Am fwy o wybodaeth gweler y ddolen i wefan MALIC yn yr adran dolenni.

Os oes unrhyw gwestiynau gennych, eboستيwch: [ystadegau.cynhwysiant@llyw.cymru](mailto:ystadegau.cynhwysiant@llyw.cymru)

### Adroddiadau

-   [Data Dangosyddion yn ôl Ardaloedd Cynnyrch Ehangach Haen Ganol – Pob Maes](#) 
-   [Data Dangosyddion yn ôl Rhanbarthau Economaidd – Pob Maes](#) 
-   [Data Dangosyddion yn ôl Dosbarthiad Anheddiad Gwledig/Trefol – Pob Maes](#) 
-   [Data Dangosyddion yn ôl Byrddau Iechyd Lleol – Pob Maes](#) 
-   [Data Dangosyddion yn ôl AGEHI – Pob Maes](#) 
-   [Data Dangosyddion yn ôl Ardaloedd Cynnyrch Ehangach Haen Is - Maes Incwm](#) 
-   [Data Dangosyddion yn ôl Ardaloedd Cynnyrch Ehangach Haen Is - Maes Cyflogaeth](#) 
-   [Data Dangosyddion yn ôl Ardaloedd Cynnyrch Ehangach Haen Is - Maes Iechyd](#) 
-   [Data Dangosyddion yn ôl Ardaloedd Cynnyrch Ehangach Haen Is - Maes Mynediad i Wasanaethau](#) 
-   [Data Dangosyddion yn ôl Ardaloedd Cynnyrch Ehangach Haen Is - Maes Addysg](#) 
-   [Data Dangosyddion yn ôl Ardaloedd Cynnyrch Ehangach Haen Is - Maes Tai](#) 
-   [Data Dangosyddion yn ôl Ardaloedd Cynnyrch Ehangach Haen Is - Maes Amgylchedd Ffisegol](#) 
-   [Data Dangosyddion yn ôl Ardaloedd Cynnyrch Ehangach Haen Is - Maes Diogelwch Cymunedol](#) 
-   [Data Dangosyddion yn ôl Awdurdod Lleol – Pob Maes](#) 
-   [Data Dangosyddion yn ôl Ardal Etholaethol – Pob Maes](#) 
-   [Data Dangosyddion yn ôl Ardaloedd Adeiledig – Pob Maes](#) 
-   [Data Dangosyddion yn ôl Degfedau Amddifadedd – Pob Maes](#) 

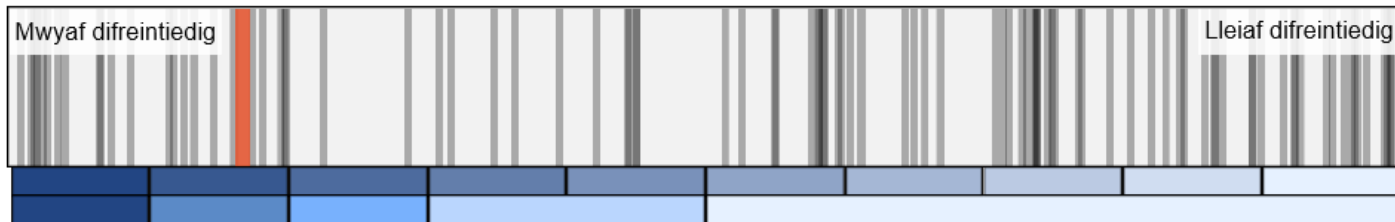


# Data Dangosyddion yn ôl Ardaloedd Cynnyrch Ehangach Haen Is - Maes Tai

		Pobl sy'n byw mewn cartrefi gorlaw'n (%)	Y tebygolrwydd o dai o ansawdd gwael (%)	Y tebygolrwydd o dai sy'n cynnwys peryglon difrifol (%)	Y tebygolrwydd o dai sydd mewn cyflwr gwael (%)
Casnewydd	Pilgwenlli 3	20.62	14.9	13.6	2.8
	Pilgwenlli 4	19.97	9.4	8.7	1.5
	Pilgwenlli 1	19.22	22.7	21	4.1
	Victoria 3	15.49	35.5	32.5	7.1
	Stow Hill 3	15.42	31.4	27.4	6.7
	Liswerry 2	15.28	17.6	15.6	3.3
	Victoria 4	14.49	28	25.4	5.9
	Alway 2	14.07	12	10.5	1.6
	Victoria 1	13.54	28.7	26.3	5.8
	Allt-yr-ynn 2	12.58	15.4	13.8	2.7

## Tai

Wedi'i raddio **310** allan o 1909 AGEHI yng Nghymru, sy'n ei roi yn y **10-20% mwyaf difreintiedig**



Graddfa **19** o 95 AGEHI yn Awdurdod Lleol Casnewydd

# Mynegai Amddifadedd Lluosog Cymru

**Nod Mynegai Amddifadedd Lluosog Cymru (MALIC) yw canfod yr ardal oedd bach o Gymru sydd fwyaf difreintiedig.**

Cyhoeddwyd gyntaf: 26 Tachwedd 2014

Diweddwyd ddiwethaf: 26 Awst 2021

## Cynnwys

[Y cyhoeddiad diweddaraf](#)

[Cyhoeddiadau blaenorol](#)

[Sesiynau gwybodaeth ar-lein yn dechrau Hydref 2021](#)

[Beth ydy'r gwahaniaeth rhwng ein diweddariadau dangosyddion a mynegai MALIC?](#)

[Diweddariad Mynegai nesaf](#)

[Diweddariad dangosyddion nesaf](#)

[Canllawiau i'r mynegai](#)

[Canllawiau i'r dangosyddion](#)

[Data hanesyddol](#)

## Y cyhoeddiad diweddaraf

**Mynegai Amddifadedd Lluosog Cymru 2019: dadansoddiad amddifadedd sy'n ymwneud â phlant ifanc**

26 Awst 2021    Ystadegau

## Cyhoeddiadau blaenorol

**Mynegai Amddifadedd Lluosog Cymru (diweddariad llawn i'r mynegai gyda graddfeydd): 2019**

1 Hydref 2020    Ystadegau

## CASGLIADAU

### Ystadegau cysylltiedig â thlodi

## PERTHNASOL

### Ystadegau ac ymchwil

- Archwiliad o ddiweithdra mewn ardaloedd bychain yng Nghymru: data o Gyfrifiad 2011
- Dadansoddiad o nodweddion gwarchoddedig yn ôl amddifadedd ardal: 2017 i 2019

## TU ALLAN LLYW.CYMRU

- [Mynegeion Amddifadedd 2019: meysydd incwm a chyflogaeth wedi'u cyfuno ar gyfer Cymru a Lloegr](#) [↗](#)  
Gwefan GOV.UK
- [Mynegai Amddifadedd Lluosog Cymru: data wedi'i archifo](#) [↗](#)  
Gwefan yr Archifau Gwladol
- [Mynegai Amddifadedd Lloegr](#) [↗](#)  
Gwefan GOV.UK
- [Mynegai Amddifadedd Lluosog yr Alban](#) [↗](#)  
Gwefan Llywodraeth yr Alban
- [Mesur Amddifadedd Lluosog Gogledd Iwerddon](#) [↗](#)  
Gwefan Asiantaeth Ystadegau ac Ymchwil Gogledd Iwerddon



PLANT YNG NGHYMRU  
CHILDREN IN WALES

## WHAT CAN CHILDREN IN WALES OFFER YOU?

- \* A fantastic, low cost Membership Scheme - gain access to our exclusive member-only benefits and access to our brand new membership platform [www.childreninwalesmembership.org.uk](http://www.childreninwalesmembership.org.uk)
- \* A high quality and varied events and training course programme - book onto any of our events or open courses via our website or, alternatively, you can commission us to develop a bespoke training course just for you by emailing [training@childreninwales.org.uk](mailto:training@childreninwales.org.uk)





PLANT YNG NGHYMRU  
CHILDREN IN WALES



\* A pathway to working directly with children and young people from across Wales. Our Young Wales initiative is all about listening to children and young people and ensuring that their voices are heard, so if you need to reach out and work with them on a specific project then please contact our Young Wales team.

We now have a section dedicated to children and young people on our website:

[www.childreninwales.org.uk/children-young-people](http://www.childreninwales.org.uk/children-young-people)







PLANT YNG NGHYMRU  
CHILDREN IN WALES

## Poverty-related events and training courses

Webinar – 3 February 2022, 10am – 11am

[Care Experienced People and the Poverty Trap](#)

Training course – 4 February 2022, 9:30am-12:30pm

[Child Poverty Awareness](#)

Please visit [Training and Events | Children in Wales](#) to view the entire training course catalogue

[www.childreninwales.org.uk](http://www.childreninwales.org.uk)





PLANT YNG NGHYMRU  
CHILDREN IN WALES

If you were not able to join us for our first few poverty-related webinars, you can catch-up here:

[Children in Wales | Webinar Series](#)

